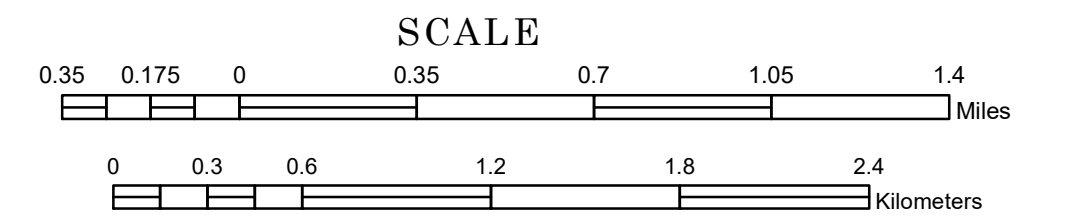


TOWNSHIP OF MICKINOCK

PREPARED BY THE
MINNESOTA DEPARTMENT OF TRANSPORTATION
OFFICE OF TRANSPORTATION SYSTEM MANAGEMENT

IN COOPERATION WITH
U.S. DEPARTMENT OF TRANSPORTATION
FEDERAL HIGHWAY ADMINISTRATION



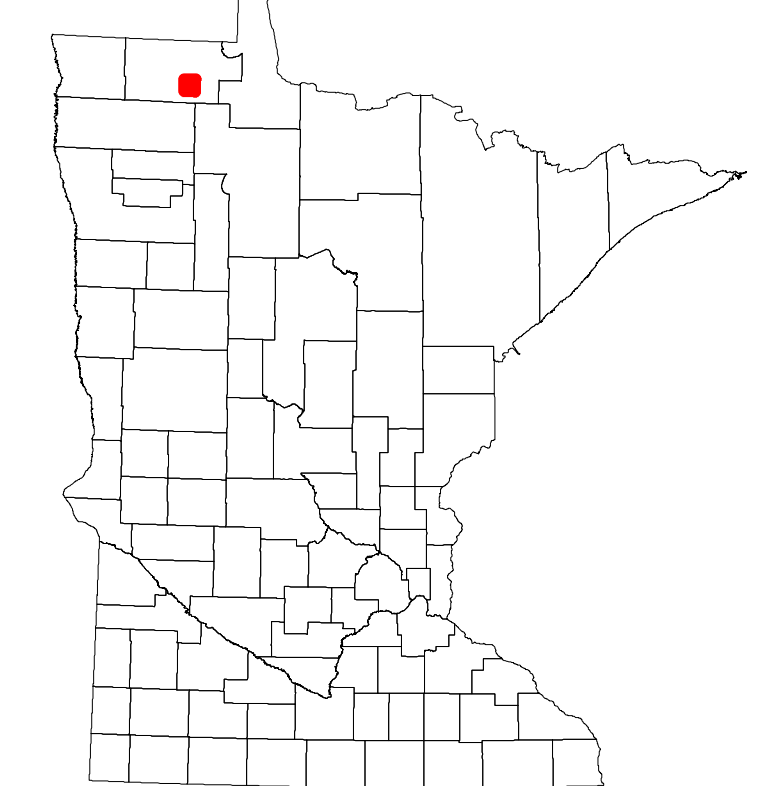
2023

Projection:
Transverse Mercator
NAD 1986
UTM Zone 15

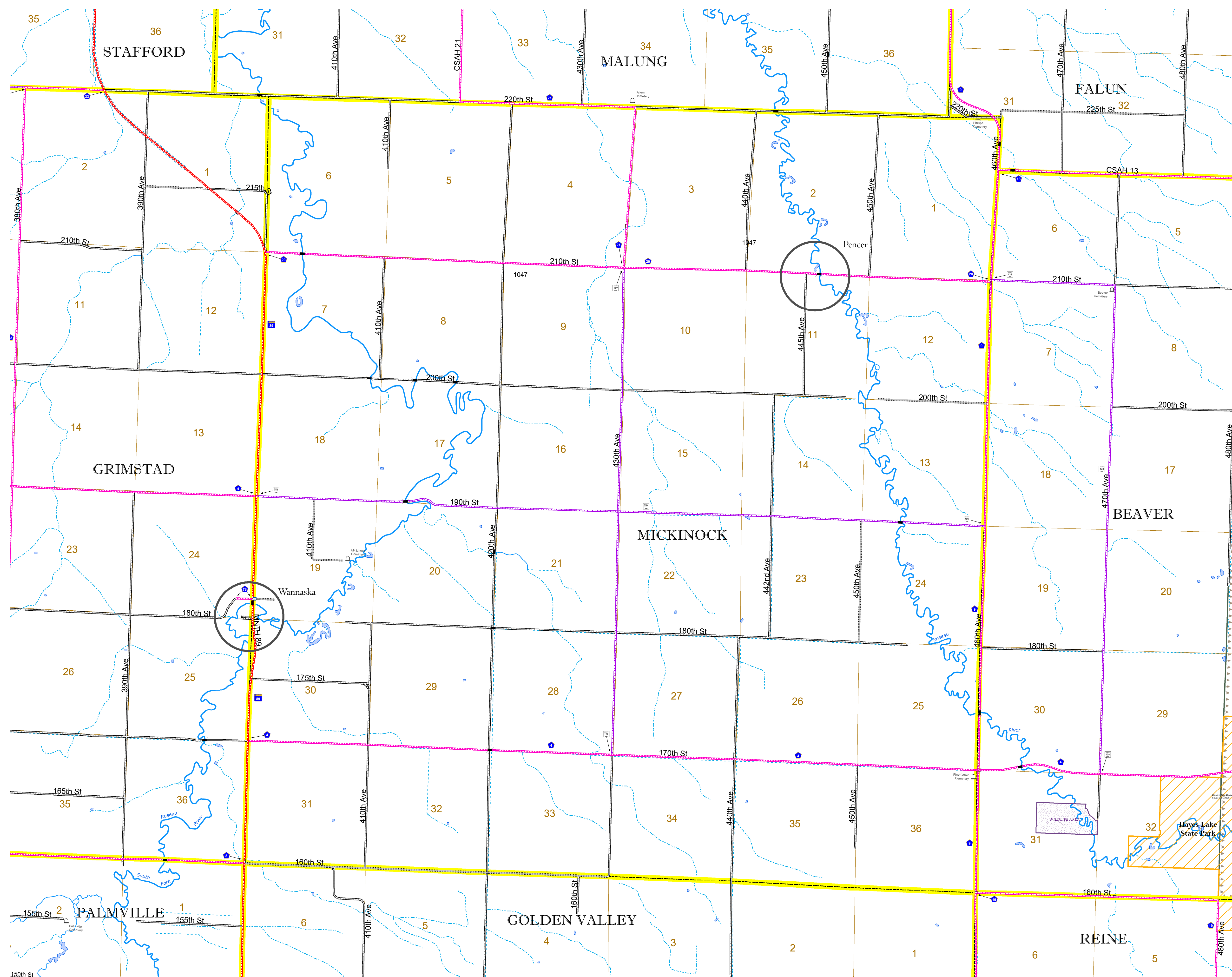


North American Datum
of 1986

ROAD AND ROADWAY FEATURES		BOUNDARY FEATURES	
INTERSTATE	CONCRETE	TRIBAL LAND	SECTION
US HIGHWAY	BITUMINOUS	STATE OF MINNESOTA	MILITARY
MN HIGHWAY	GRAVEL	COUNTY	VOYAGEURS NATIONAL PARK
COUNTY STATE AID HIGHWAY	DIRT/UNIMPROVED	MUNICIPALITY	BOUNDARY WATERS CANOE AREA WILDERNESS
COUNTY ROAD	OTHER	UNORGANIZED TERRITORY	STATE PARK
TOWNSHIP ROAD	UNKNOWN	FEDERAL ADJUSTED URBAN AREA (2014)	REGIONAL PARK
UNORGANIZED TERRITORY ROAD		CIVIL TOWNSHIP	NATIONAL FOREST
OTHER ROADS		CONGRESSIONAL TOWNSHIP	NATIONAL AND STATE FOREST
Municipal	RAMP OR CONNECTOR	COMMUNITY	STATE FOREST
Private	INTERSTATE EXIT	UNINCORPORATED	NATIONAL TRAIL
National Monument	AVIATION FEATURES		WILDLIFE REFUGUE AREA
National Park	GENERAL AIRPORT		WILDLIFE MANAGEMENT AREA
National Wildlife	AIRSTRIP		HYDROLOGIC FEATURES
State Game	SEAPLANE		RIVER OR STREAM (PERMANENT)
Mulden	AIRPORT RUNWAY		LAKE, POND OR RESERVOIR
			STREAM (INTERMITTENT)
			DRAINAGE DITCH
			WETLAND
			ISLAND OR LAND
			REGIONAL WATERSHED



Population (U.S. Census 2010): 301



To request information from this document in an alternative format, call 651-366-4718 or 1-800-657-3774 (Greater Minnesota); 711 or 1-800-627-3529 (Minnesota Relay). You may also send an e-mail to ADRequest.dot@state.mn.us. (Please request at least one week in advance.)