

TOWNSHIP OF REINE

PREPARED BY THE
MINNESOTA DEPARTMENT OF TRANSPORTATION
OFFICE OF TRANSPORTATION SYSTEM MANAGEMENT


IN COOPERATION WITH
U.S. DEPARTMENT OF TRANSPORTATION
FEDERAL HIGHWAY ADMINISTRATION



1 in = 1,600 ft

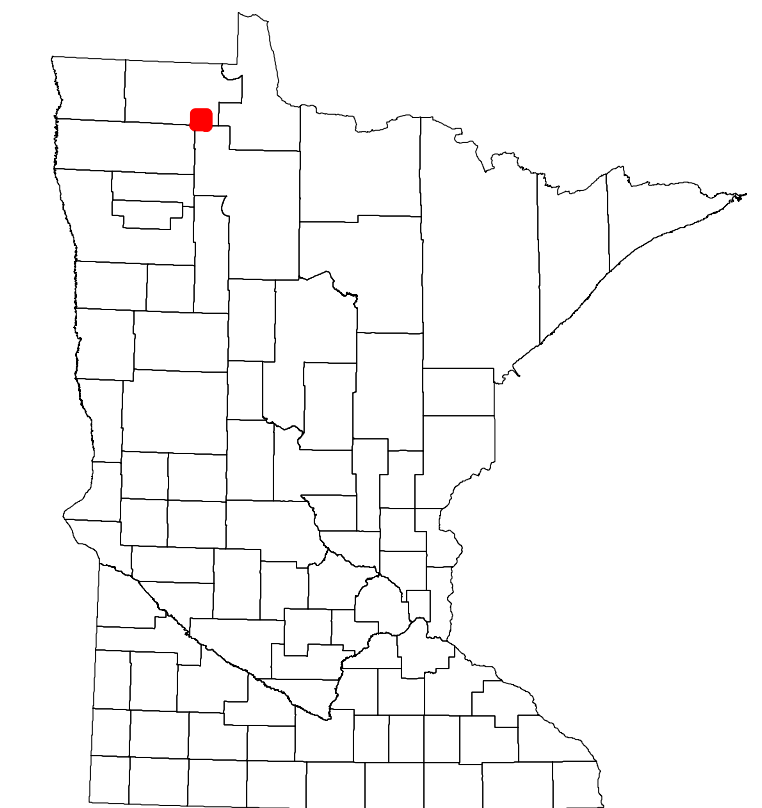
2023

Projection:
Transverse Mercator
NAD 1986
UTM Zone 15

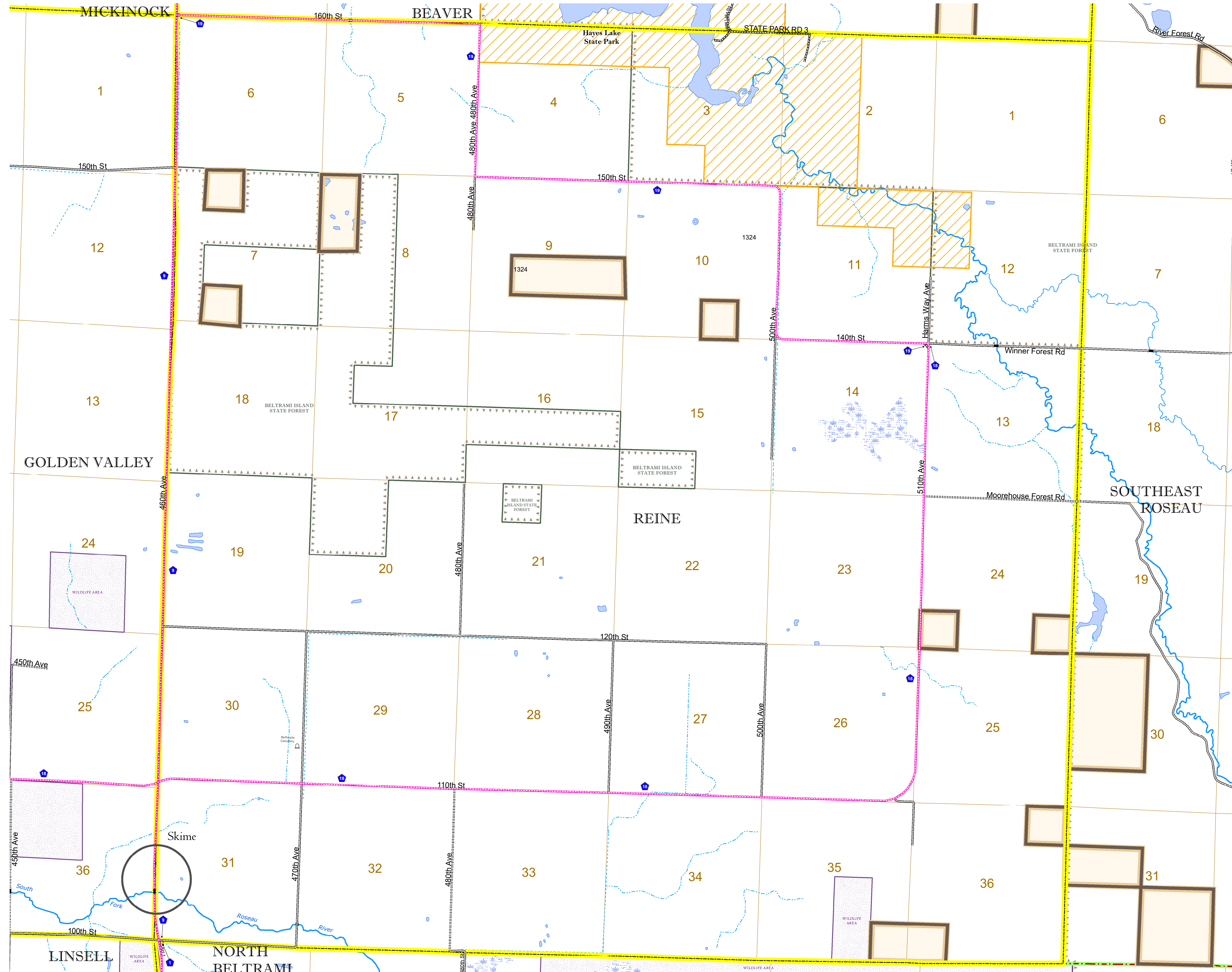


North American Datum
of 1986

ROAD AND ROADWAY FEATURES		AVIATION FEATURES	
INTERSTATE	CONCRETE	COMMERCIAL AIRPORT	GENERAL AIRPORT
US HIGHWAY	BITUMINOUS	AIRSTRIP	SEAPLANE
MN HIGHWAY	GRAVEL	AIRPORT RUNWAY	
COUNTY STATE AID HIGHWAY	DIRT/UNIMPROVED		
COUNTY ROAD	OTHER		
TOWNSHIP ROAD	UNKNOWN		
UNORGANIZED TERRITORY ROAD			
OTHER ROADS	RAMP OR CONNECTOR		
Municipal	INTERSTATE EXIT		
Private	GREAT RIVER ROAD		
National Monument			
National Wildlife Refuge			
State Forest			
State Game			
State Park			
Preserve			
RAILROAD AND RAILWAY FEATURES		BOUNDARY FEATURES	
EMPIRE BUILDER STATION (AMTRAK)	TRIBAL LAND	STATE OF MINNESOTA	COUNTY
NORTHSTAR STATION (COMMUTER)	STATE OF MINNESOTA	MUNICIPALITY	UNORGANIZED TERRITORY
LIGHT RAIL	FEDERAL ADJUSTED URBAN AREA (2014)	CIVIL TOWNSHIP	CONGRESSIONAL TOWNSHIP
BLUE LINE	CIVIL TOWNSHIP	SECTION	MILITARY
GREEN LINE	CONGRESSIONAL TOWNSHIP	SECTION	VOYAGEURS NATIONAL PARK
INFRASTRUCTURE FEATURES		SECTION	BOUNDRARY NATURAL PARK
LONG BRIDGE (200' OR GREATER SPAN)	SECTION	MILITARY	STATE PARK
MAJOR BRIDGE (20' TO 200' SPAN)	SECTION	VOYAGEURS NATIONAL PARK	NATIONAL FOREST
MINOR BRIDGE (5' TO 20' SPAN)	SECTION	BOUNDRARY NATURAL PARK	STATE FOREST
DAM	SECTION	NATIONAL FOREST	NATIONAL AND STATE FOREST
LOCK AND DAM	SECTION	STATE FOREST	WILDLIFE REFUGUE AREA
	SECTION	WILDLIFE REFUGUE AREA	WILDLIFE MANAGEMENT AREA
	SECTION	WILDLIFE MANAGEMENT AREA	HYDROLOGIC FEATURES
	SECTION	HYDROLOGIC FEATURES	RIVER OR STREAM (PERMANENT)
	SECTION	RIVER OR STREAM (PERMANENT)	LAKE, POND OR RESERVOIR
	SECTION	LAKE, POND OR RESERVOIR	STREAM (INTERMITTENT)
	SECTION	STREAM (INTERMITTENT)	DRAINAGE DITCH
	SECTION	DRAINAGE DITCH	WETLAND
	SECTION	WETLAND	ISLAND OR LAND
	SECTION	ISLAND OR LAND	REGIONAL WATERSHED
	SECTION	REGIONAL WATERSHED	



Population (U.S. Census 2010): 94



To request information from this document in an alternative format, call 651-366-4718 or 1-800-657-3774 (Greater Minnesota); 711 or 1-800-627-3529 (Minnesota Relay). You may also send an e-mail to ADAREquest.dot@state.mn.us. (Please request at least one week in advance.)