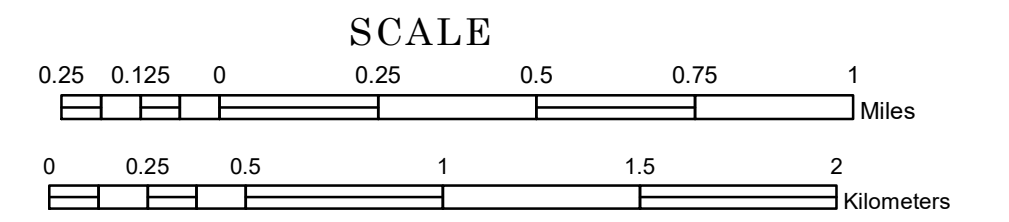



TOWNSHIP OF LOUISVILLE

PREPARED BY THE
MINNESOTA DEPARTMENT OF TRANSPORTATION
OFFICE OF TRANSPORTATION SYSTEM MANAGEMENT

IN COOPERATION WITH
U.S. DEPARTMENT OF TRANSPORTATION
FEDERAL HIGHWAY ADMINISTRATION



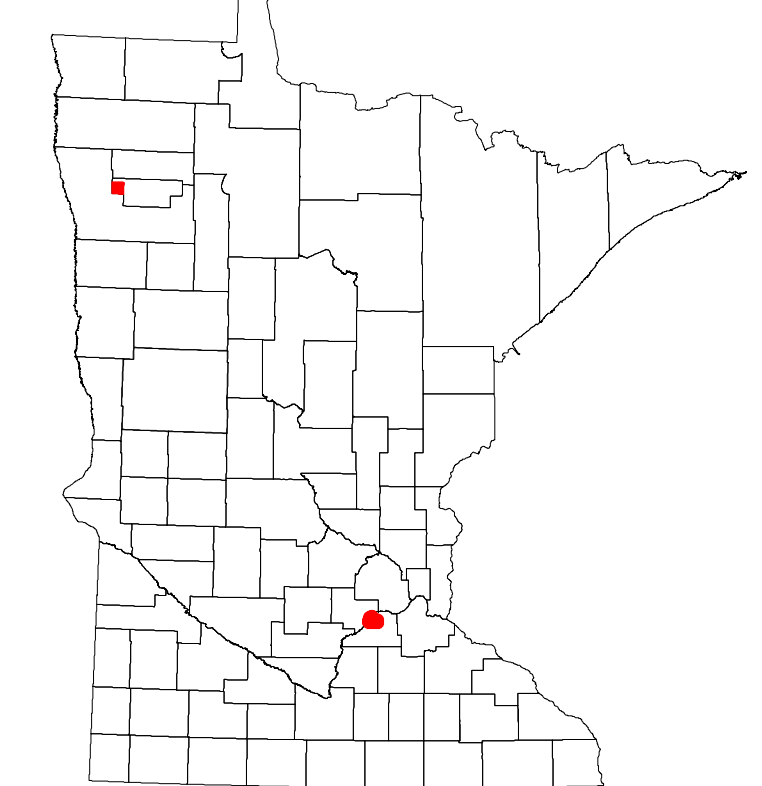
1 in = 1,600 ft
2024



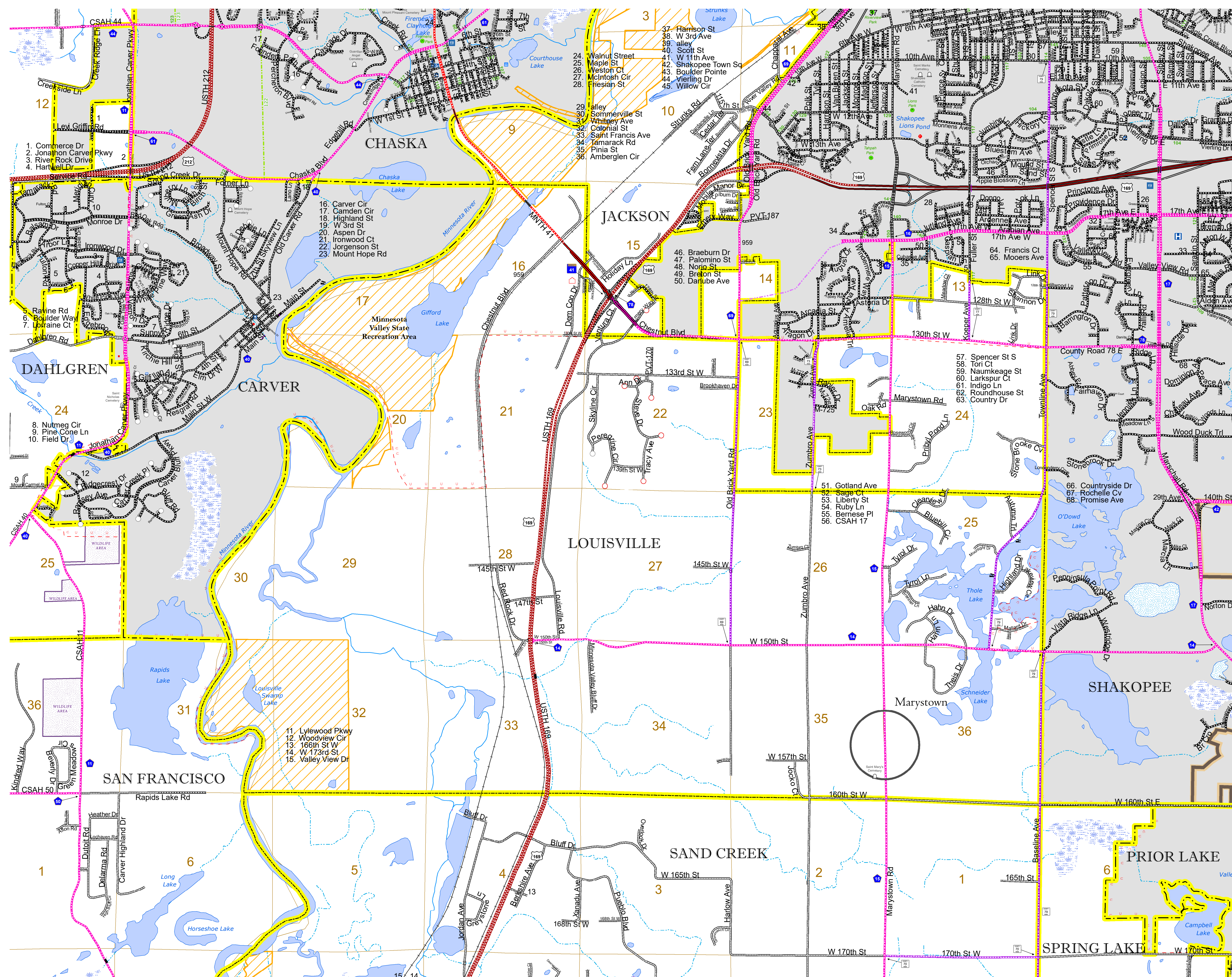
Projection:
Transverse Mercator
NAD 1986
UTM Zone 15

North American Datum
of 1986

ROAD AND ROADWAY FEATURES		AVIATION FEATURES	
INTERSTATE		COMMERCIAL AIRPORT	
US HIGHWAY		GENERAL AIRPORT	
MN HIGHWAY		AIRSTRIP	
COUNTY STATE AID HIGHWAY		SEAPLANE	
COUNTY ROAD		AIRPORT RUNWAY	
TOWNSHIP ROAD		BOUNDARY FEATURES	
UNORGANIZED TERRITORY ROAD		TRIBAL LAND	
OTHER ROADS		STATE OF MINNESOTA	
Municipal		COUNTY	
Private		MUNICIPALITY	
National Monument		UNORGANIZED TERRITORY	
National Wildlife Refuge		FEDERAL ADJUSTED URBAN AREA (2014)	
National Forest		CIVIL TOWNSHIP	
State Park		CONGRESSIONAL TOWNSHIP	
Present		SECTION	
ABSENT		MILITARY	
RAILROAD AND RAILWAY FEATURES		PUBLIC SERVICE FEATURES	
EMPIRE BUILDER STATION (AMTRAK)		MNDOT OFFICE	
NORTHSTAR STATION (COMPUTER)		MNDOT TRUCK STATION	
SEAPLANE		HIGHWAY PATROL DISTRICT OFFICE	
AIRPORT RUNWAY		STATE TRAVEL INFORMATION CENTER	
BOUNDARY FEATURES		REST AREA (Full Service)	
TRIBAL LAND		REST AREA (Vault Toilet)	
STATE OF MINNESOTA		WAYSIDE (Vault or Pit Toilet)	
COUNTY		PARK AND RIDE LOT	
MUNICIPALITY		PORT OF ENTRY	
UNORGANIZED TERRITORY		PUBLIC ACCESS POINT	
FEDERAL ADJUSTED URBAN AREA (2014)		MN STATE COLLEGE AND UNIVERSITY SYSTEM (MNSCU)	
CIVIL TOWNSHIP		UNIVERSITY OF MN SYSTEM	
CONGRESSIONAL TOWNSHIP		FAIRGROUNDS	
SECTION		CULTURAL FEATURES	
MILITARY		STATE HISTORICAL MARKER	
VOYAGEURS NATIONAL PARK		HISTORIC DISTRICT	
BOUNDARY WATERS CANOE AREA WILDERNESS		HISTORIC SITE	
STATE PARK		MONUMENT	
NATIONAL FOREST			
NATIONAL AND STATE FOREST			
STATE FOREST			
NATIONAL TRAIL			
WILDLIFE REFUGUE AREA			
WILDLIFE MANAGEMENT AREA			
HYDROLOGIC FEATURES			
RIVER OR STREAM (PERMANENT)			
LAKE, POND OR RESERVOIR			
STREAM (INTERMITTENT)			
DRAINAGE DITCH			
WETLAND			
ISLAND OR LAND			
REGIONAL WATERSHED			



Population (U.S. Census 2010): 1266



To request information from this document in an alternative format, call 651-366-4718 or 1-800-657-3774 (Greater Minnesota); 711 or 1-800-627-3529 (Minnesota Relay). You may also send an e-mail to ADArequest.dot@state.mn.us. (Please request at least one week in advance.)