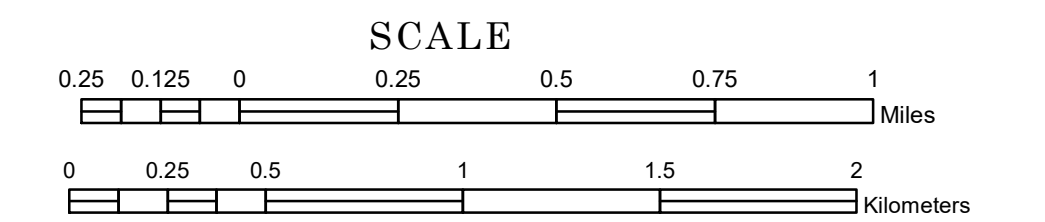



# TOWNSHIP OF NEW MARKET

PREPARED BY THE  
MINNESOTA DEPARTMENT OF TRANSPORTATION  
OFFICE OF TRANSPORTATION SYSTEM MANAGEMENT

IN COOPERATION WITH  
U.S. DEPARTMENT OF TRANSPORTATION  
FEDERAL HIGHWAY ADMINISTRATION



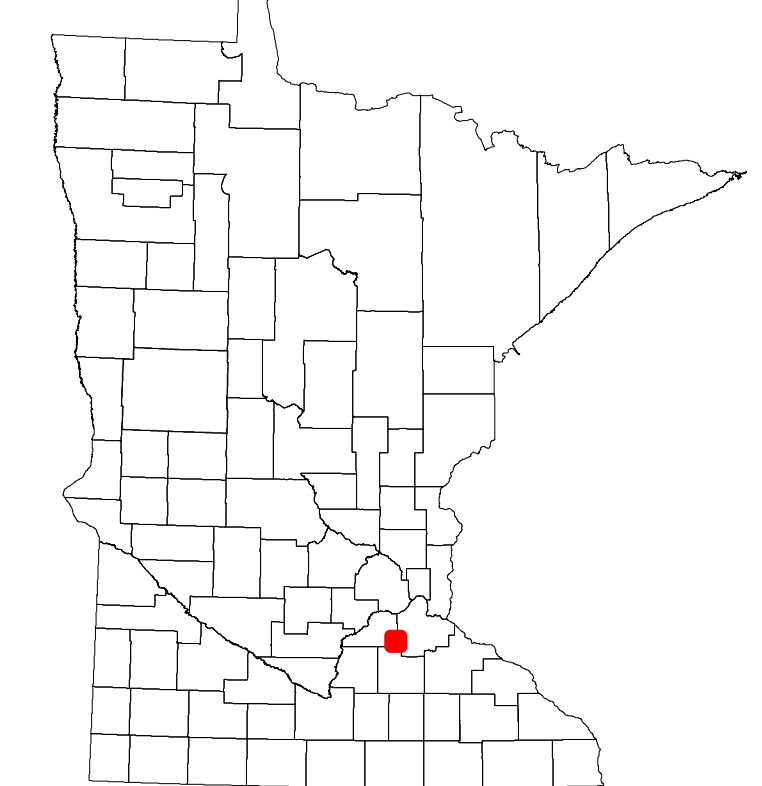
1 in = 1,600 ft  
**2024**



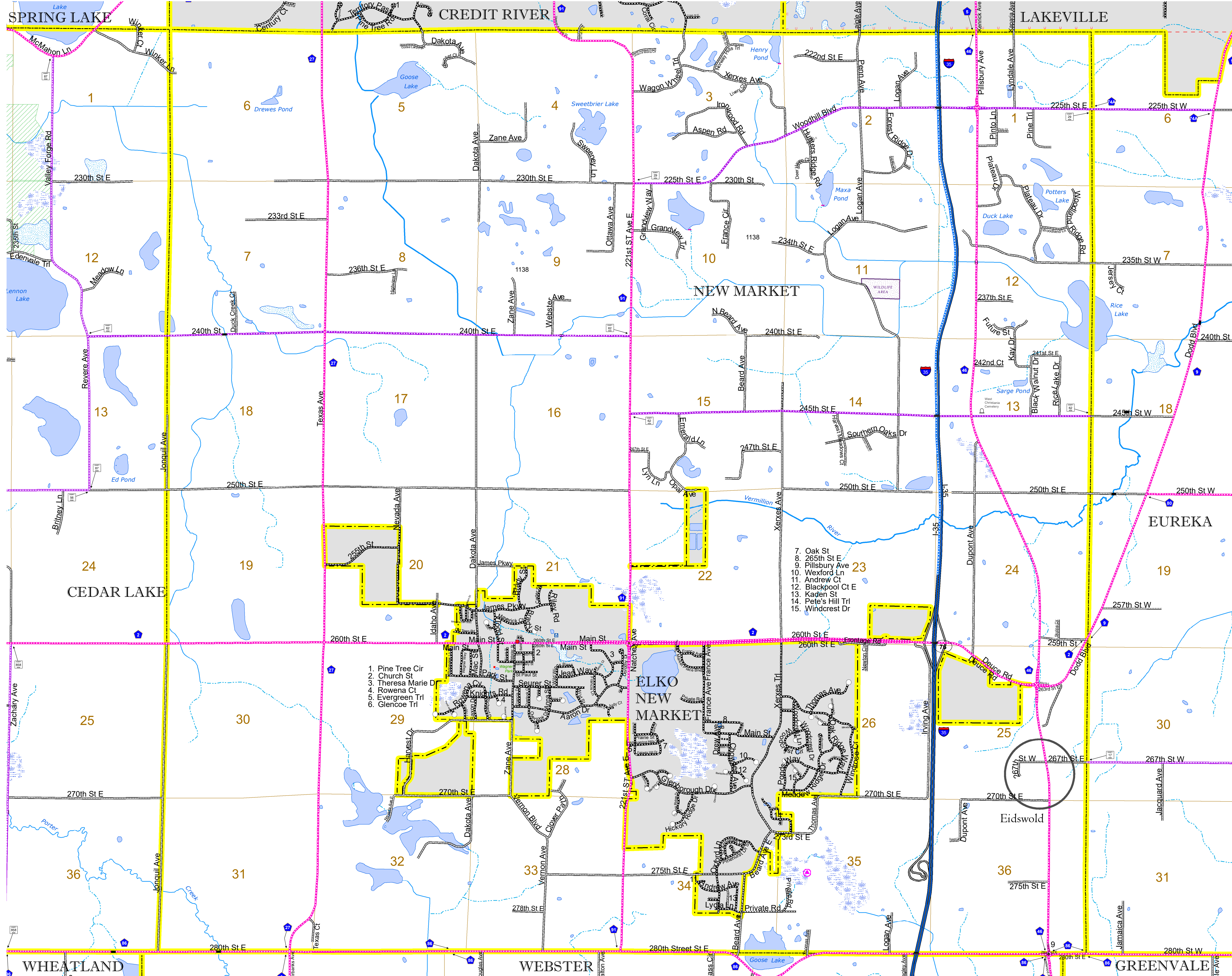
Projection:  
Transverse Mercator  
NAD 1986  
UTM Zone 15

North American Datum  
of 1986

ROAD AND ROADWAY FEATURES		AVIATION FEATURES	
INTERSTATE		CONCRETE	
US HIGHWAY		BITUMINOUS	
MN HIGHWAY		GRAVEL	
COUNTY STATE AID HIGHWAY		DIRT/UNIMPROVED	
COUNTY ROAD		OTHER	
TOWNSHIP ROAD		UNKNOWN	
UNORGANIZED TERRITORY ROAD		RAMP OR CONNECTOR	
OTHER ROADS		INTERSTATE EXIT	
Municipal		GREAT RIVER ROAD	
Private		COMMERCIAL AIRPORT	
National Monument		GENERAL AIRPORT	
State Forest		AIRSTRIP	
Nature Service		SEAPLANE	
National Park		AIRPORT RUNWAY	
National Wildlife		TRIAL LAND	
State Game		STATE OF MINNESOTA	
Miscellaneous		COUNTY	
RAILROAD AND RAILWAY FEATURES		BOUNDARY FEATURES	
EMPIRE BUILDER STATION (AMTRAK)		TRIBAL LAND	
NORTHSTAR STATION (COMMUTER)		MUNICIPALITY	
LIGHT RAIL		UNORGANIZED TERRITORY	
BLUE LINE		FEDERAL ADJUSTED URBAN AREA (2014)	
GREEN LINE		CIVIL TOWNSHIP	
INFRASTRUCTURE FEATURES		CONGRESSIONAL TOWNSHIP	
LONG BRIDGE (200' or Greater Span)		SECTION	
MAJOR BRIDGE (20' to 200' Span)		MILITARY	
MINOR BRIDGE (5' to 20' Span)		VOYAGEURS NATIONAL PARK	
LOCK AND DAM		BOUNDARY WATERS CANOE AREA WILDERNESS	
CITY CENTERS		STATE PARK	
STATE CAPITAL		NATIONAL FOREST	
COUNTY SEAT		NATIONAL AND STATE FOREST	
CITY CENTER		STATE FOREST	
UNINCORPORATED COMMUNITY		NATIONAL TRAIL	
PUBLIC SERVICE FEATURES		WILDLIFE REFUGUE AREA	
MNDOT OFFICE		WILDLIFE MANAGEMENT AREA	
MNDOT TRUCK STATION		HYDROLOGIC FEATURES	
HIGHWAY PATROL DISTRICT OFFICE		RIVER OR STREAM (PERMANENT)	
STATE TRAVEL INFORMATION CENTER		LAKE, POND OR RESERVOIR	
REST AREA (Full Service)		STREAM (Intermittent)	
REST AREA (Vault Toilet)		DRAINAGE DITCH	
WAYSIDE (Vault or Pit Toilet)		WETLAND	
PARK AND RIDE LOT		ISLAND OR LAND	
PORT OF ENTRY		REGIONAL WATERSHED	
PUBLIC ACCESS POINT			
MN STATE COLLEGE AND UNIVERSITY SYSTEM (MNSCU)			
UNIVERSITY OF MN SYSTEM			
FARMSHOULDS			
CULTURAL FEATURES			
STATE HISTORICAL MARKER			
HISTORIC DISTRICT			
HISTORIC SITE			
MONUMENT			



Population (U.S. Census 2010): 3440



To request information from this document in an alternative format, call 651-366-4718 or 1-800-657-3774 (Greater Minnesota); 711 or 1-800-627-3529 (Minnesota Relay). You may also send an e-mail to ADRequest.dot@state.mn.us. (Please request at least one week in advance.)