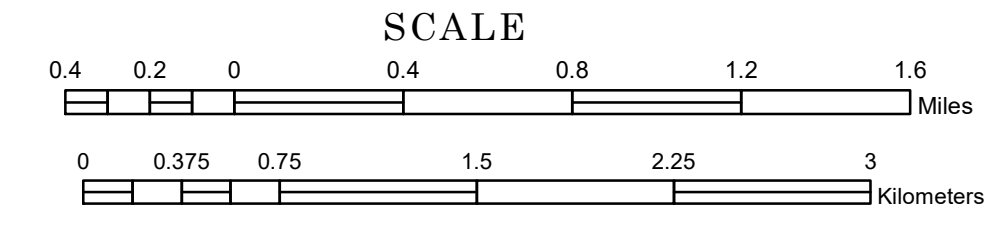



TOWNSHIP OF BECKER

PREPARED BY THE
MINNESOTA DEPARTMENT OF TRANSPORTATION
OFFICE OF TRANSPORTATION SYSTEM MANAGEMENT

IN COOPERATION WITH
U.S. DEPARTMENT OF TRANSPORTATION
FEDERAL HIGHWAY ADMINISTRATION



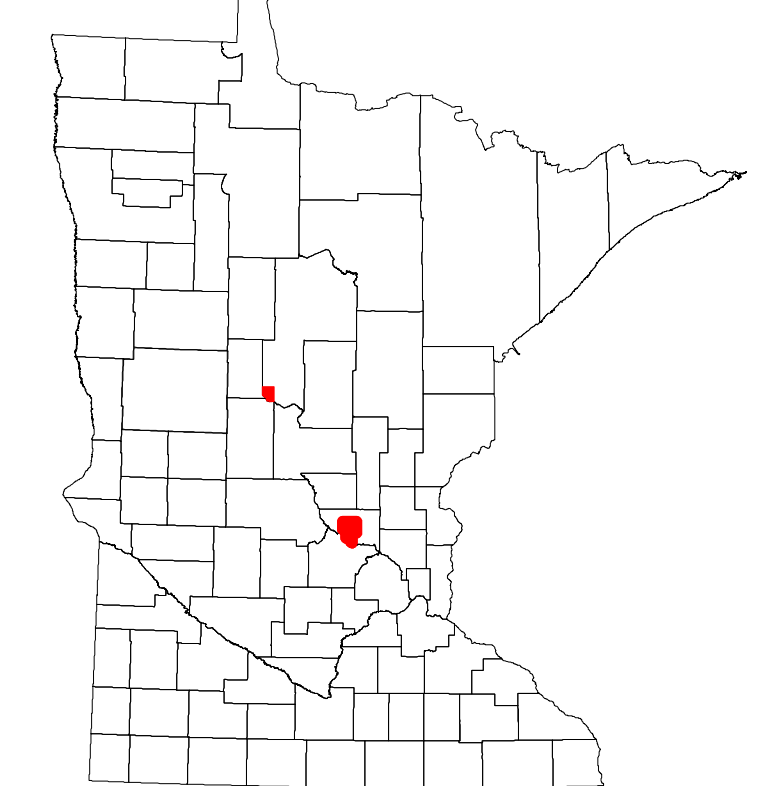
1 in = 2,400 ft
2024



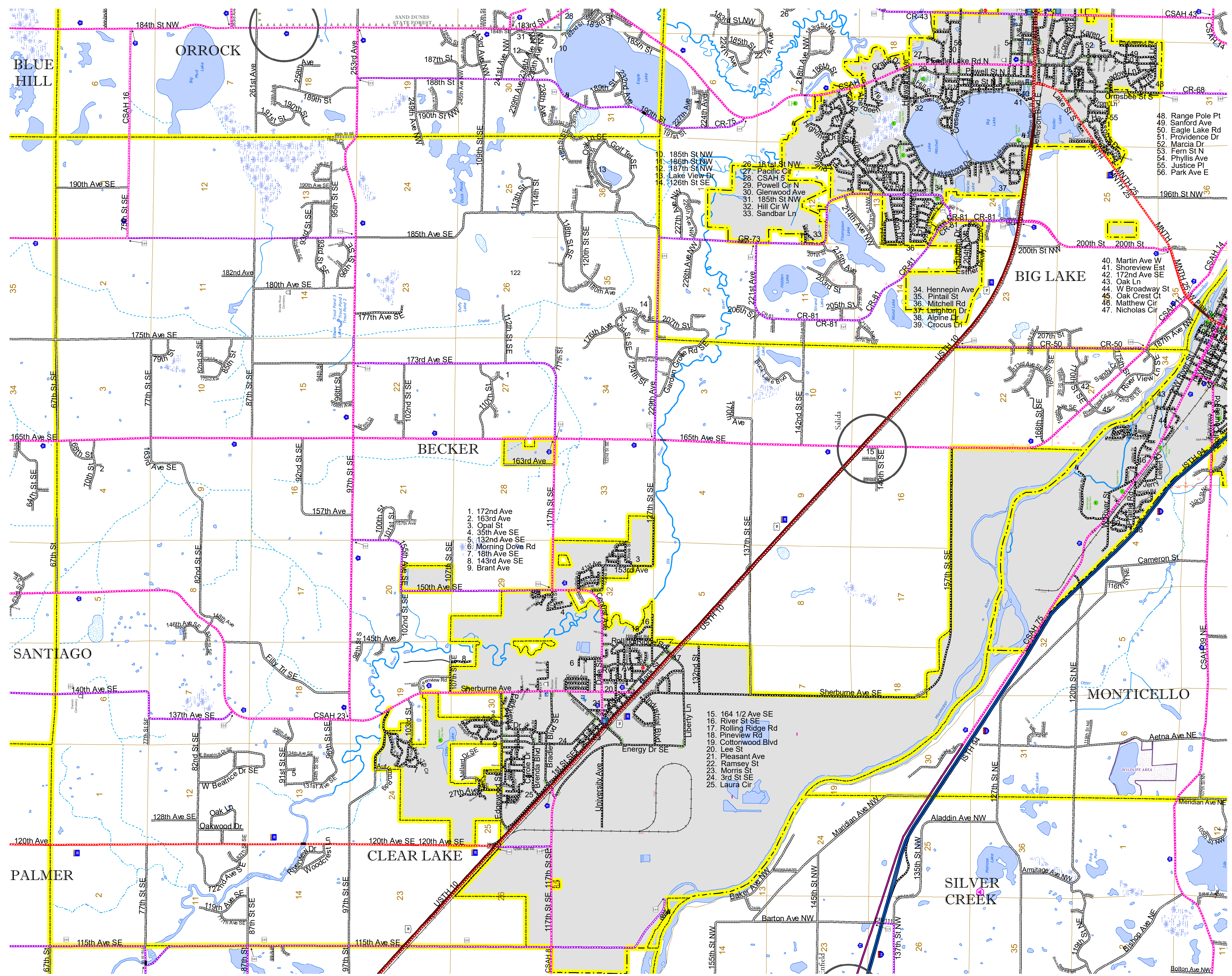
Projection:
Transverse Mercator
NAD 1986
UTM Zone 15

North American Datum
of 1986

ROAD AND ROADWAY FEATURES		AVIATION FEATURES	
INTERSTATE		COMMERCIAL AIRPORT	
US HIGHWAY		GENERAL AIRPORT	
MN HIGHWAY		AIRSTRIP	
COUNTY STATE AID HIGHWAY		SEAPLANE	
COUNTY ROAD		AIRPORT RUNWAY	
TOWNSHIP ROAD			
UNORGANIZED TERRITORY ROAD			
OTHER ROADS			
Municipal			
Private			
National Monument			
State Forest			
Nature Service			
National Park			
National Wildlife			
State Game			
Military			
State Park			
Present			
RAILROAD AND RAILWAY FEATURES		BOUNDARY FEATURES	
EMPIRE BUILDER STATION (AMTRAK)		TRIBAL LAND	
NORTHSTAR STATION (COMMERCE)		STATE OF MINNESOTA	
BLUE LINE		COUNTY	
GREEN LINE		MUNICIPALITY	
LONG BRIDGE (200' OR GREATER SPAN)		UNORGANIZED TERRITORY	
MAJOR BRIDGE (50' TO 200' SPAN)		FEDERAL ADJUSTED URBAN AREA (2014)	
MINOR BRIDGE (5' TO 50' SPAN)		CIVIL TOWNSHIP	
DAM		CONGRESSIONAL TOWNSHIP	
LOCK AND DAM		SECTION	
		MILITARY	
		VOYAGEURS NATIONAL PARK	
		BOUNDARY WATERS CANOE AREA WILDERNESS	
		STATE PARK	
		REGIONAL PARK	
		NATIONAL FOREST	
		NATIONAL AND STATE FOREST	
		STATE FOREST	
		NATIONAL TRAIL	
		WILDLIFE REFUGUE AREA	
		WILDLIFE MANAGEMENT AREA	
		HYDROLOGIC FEATURES	
		RIVER OR STREAM (PERMANENT)	
		LAKE, POND OR RESERVOIR	
		STREAM (INTERMITTENT)	
		DRAINAGE DITCH	
		WETLAND	
		ISLAND OR LAND	
		REGIONAL WATERSHED	



Population (U.S. Census 2010): 4842



To request information from this document in an alternative format, call 651-366-4718 or 1-800-657-3774 (Greater Minnesota); 711 or 1-800-627-3529 (Minnesota Relay). You may also send an e-mail to ADRequest.dot@state.mn.us. (Please request at least one week in advance.)