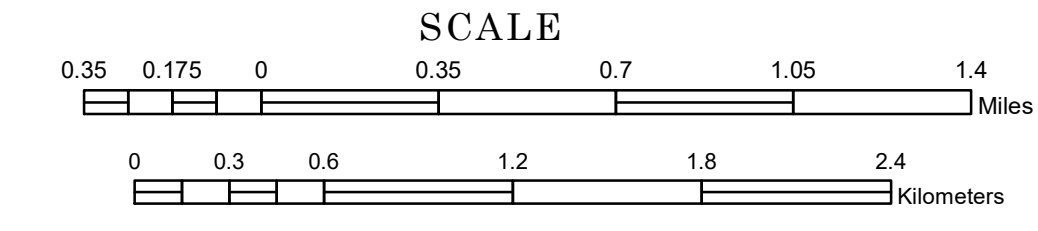



TOWNSHIP OF BIG LAKE

PREPARED BY THE
MINNESOTA DEPARTMENT OF TRANSPORTATION
OFFICE OF TRANSPORTATION SYSTEM MANAGEMENT

IN COOPERATION WITH
U.S. DEPARTMENT OF TRANSPORTATION
FEDERAL HIGHWAY ADMINISTRATION



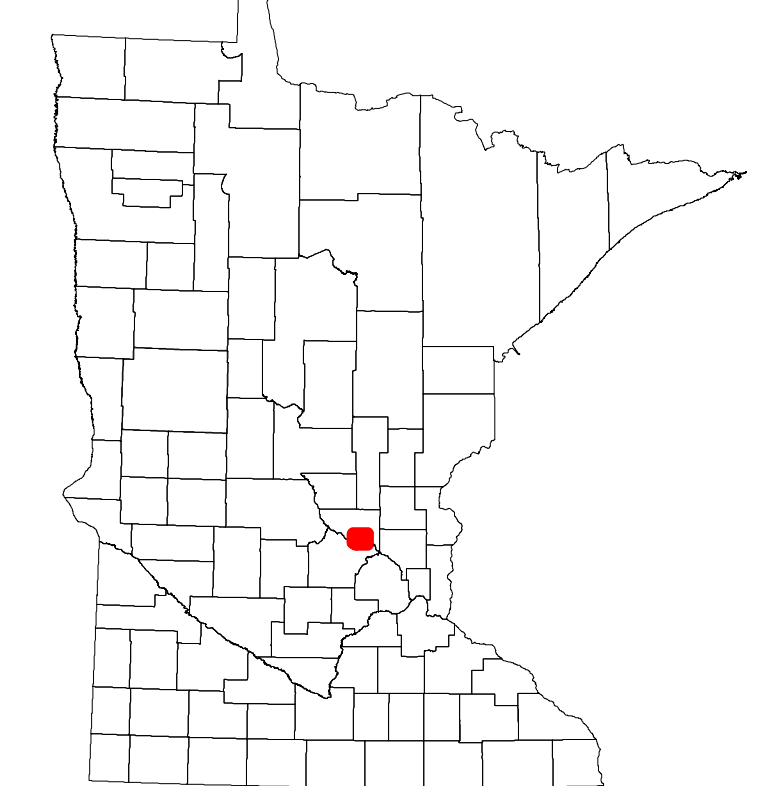
1 in = 2,000 ft
2024



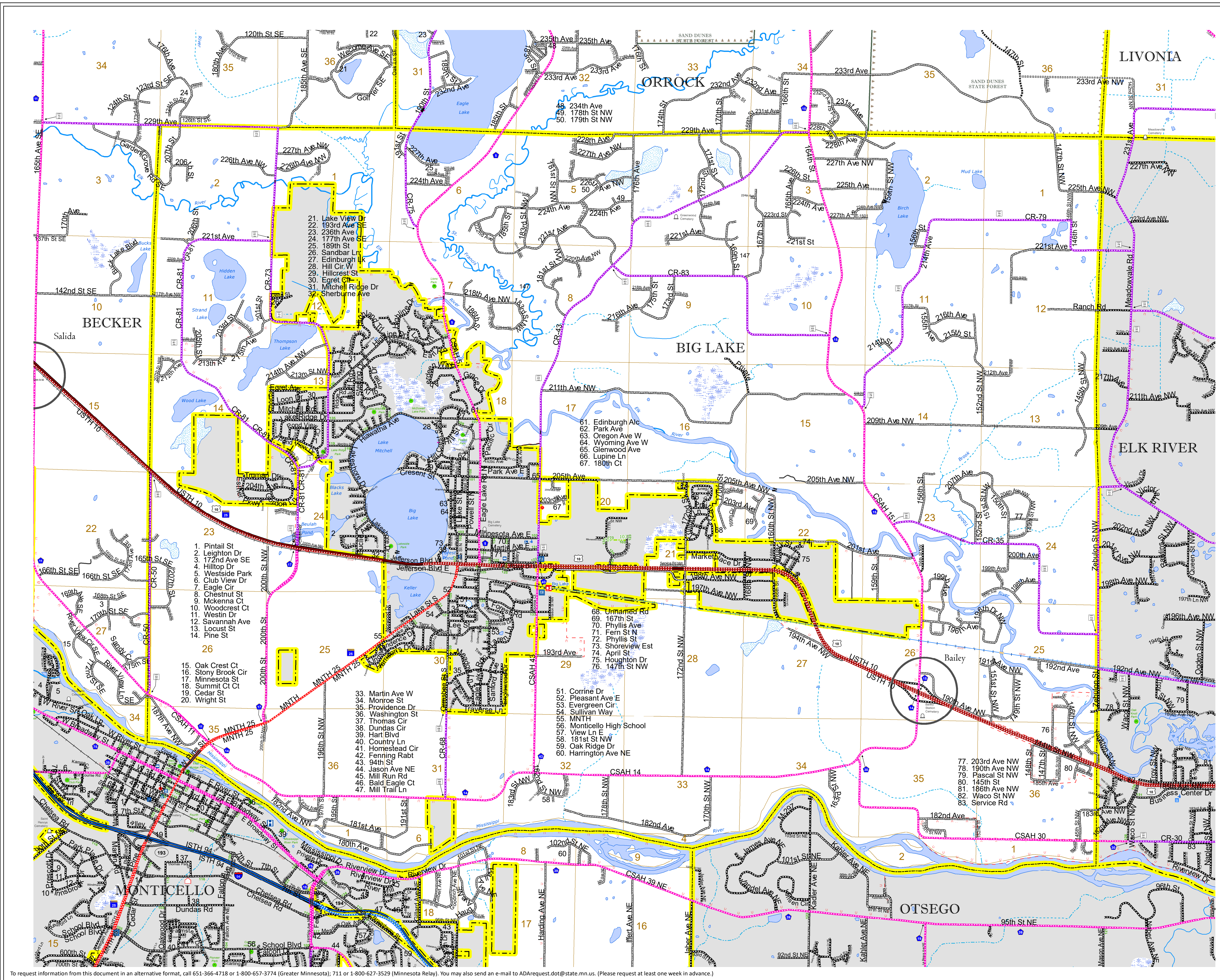
Projection:
Transverse Mercator
NAD 1986
UTM Zone 15

North American Datum
of 1986

ROAD AND ROADWAY FEATURES		AVIATION FEATURES	
INTERSTATE	CONCRETE	COMMERCIAL AIRPORT	GENERAL AIRPORT
US HIGHWAY	BITUMINOUS	AIRSTRIP	SEAPLANE
MN HIGHWAY	GRAVEL	AIRPORT RUNWAY	BOUNDARY FEATURES
COUNTY STATE AID HIGHWAY	DIRT/UNIMPROVED	TRIAL LAND	TRIBAL LAND
COUNTY ROAD	OTHER	STATE OF MINNESOTA	COUNTY
TOWNSHIP ROAD	UNKNOWN	MUNICIPALITY	MUNICIPALITY
UNORGANIZED TERRITORY ROAD		UNORGANIZED TERRITORY	UNORGANIZED TERRITORY
OTHER ROADS		FEDERAL ADJUSTED URBAN AREA (2014)	CIVIL TOWNSHIP
Municipal		CONGRESSIONAL TOWNSHIP	CONGRESSIONAL TOWNSHIP
Private		SECTION	MILITARY
National Monument		VOYAGEURS NATIONAL PARK	VOYAGEURS NATIONAL PARK
State Forest		BOUNDARY WATERS CANOE AREA WILDERNESS	STATE PARK
Nature Service		STATE OF MINNESOTA	REGIONAL PARK
National Park		COUNTY	NATIONAL FOREST
National Wildlife		MUNICIPALITY	NATIONAL AND STATE FOREST
State Game		UNORGANIZED TERRITORY	STATE FOREST
Miscellaneous		FEDERAL ADJUSTED URBAN AREA (2014)	NATIONAL TRAIL
		CIVIL TOWNSHIP	WILDLIFE REFUGUE AREA
		CONGRESSIONAL TOWNSHIP	WILDLIFE MANAGEMENT AREA
		SECTION	HYDROLOGIC FEATURES
		MILITARY	RIVER OR STREAM (PERMANENT)
		VOYAGEURS NATIONAL PARK	LAKE, POND OR RESERVOIR
		BOUNDARY WATERS CANOE AREA WILDERNESS	STREAM (INTERMITTENT)
		STATE PARK	DRAINAGE DITCH
		REGIONAL PARK	WETLAND
		NATIONAL FOREST	ISLAND OR LAND
		NATIONAL AND STATE FOREST	REGIONAL WATERSHED
		STATE FOREST	
		NATIONAL TRAIL	
		WILDLIFE REFUGUE AREA	
		WILDLIFE MANAGEMENT AREA	
		HYDROLOGIC FEATURES	
		RIVER OR STREAM (PERMANENT)	
		LAKE, POND OR RESERVOIR	
		STREAM (INTERMITTENT)	
		DRAINAGE DITCH	
		WETLAND	
		ISLAND OR LAND	
		REGIONAL WATERSHED	



Population (U.S. Census 2010): 7386



To request information from this document in an alternative format, call 651-366-4718 or 1-800-657-3774 (Greater Minnesota); 711 or 1-800-627-3529 (Minnesota Relay). You may also send an e-mail to ADARquest.dot@state.mn.us. (Please request at least one week in advance.)