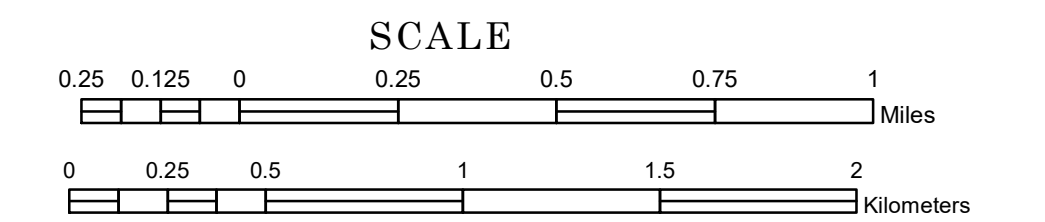



TOWNSHIP OF LIVONIA

PREPARED BY THE
MINNESOTA DEPARTMENT OF TRANSPORTATION
OFFICE OF TRANSPORTATION SYSTEM MANAGEMENT

IN COOPERATION WITH
U.S. DEPARTMENT OF TRANSPORTATION
FEDERAL HIGHWAY ADMINISTRATION



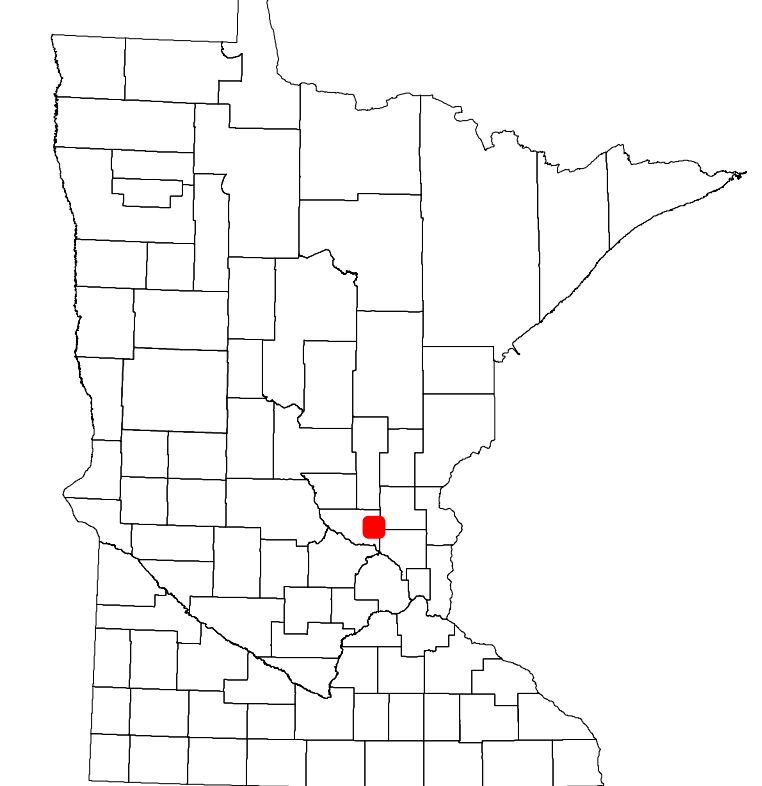
1 in = 1,600 ft
2024



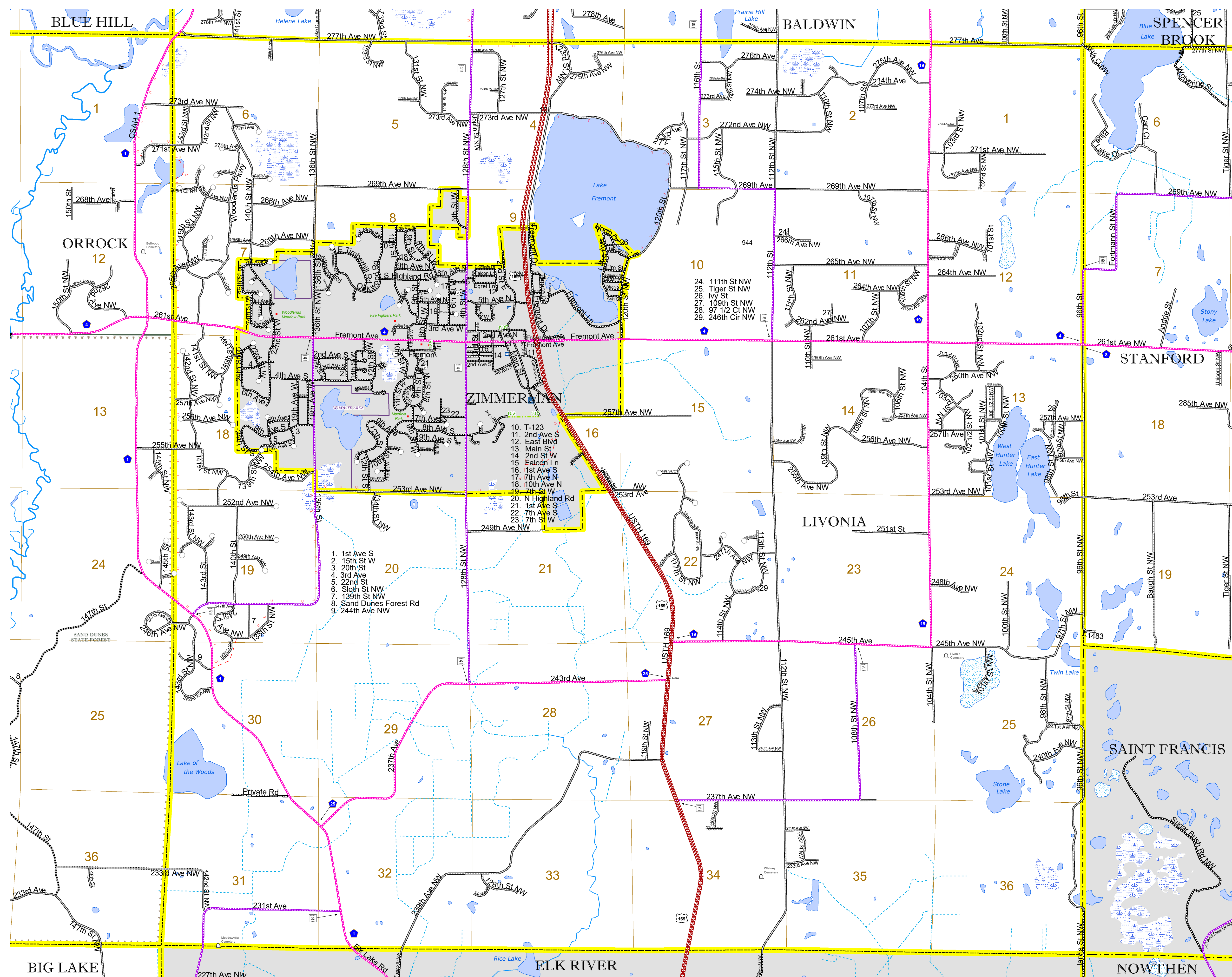
Projection:
Transverse Mercator
NAD 1986
UTM Zone 15

North American Datum
of 1986

ROAD AND ROADWAY FEATURES		AVIATION FEATURES	
INTERSTATE	CONCRETE	COMMERCIAL AIRPORT	GENERAL AIRPORT
US HIGHWAY	BITUMINOUS	AIRSTRIP	AIRSTRIP
MN HIGHWAY	GRAVEL	SEAPLANE	SEAPLANE
COUNTY STATE AID HIGHWAY	DIRT/UNIMPROVED	AIRPORT RUNWAY	AIRPORT RUNWAY
COUNTY ROAD	OTHER	BOUNDARY FEATURES	BOUNDARY FEATURES
TOWNSHIP ROAD	UNKNOWN	TRIAL LAND	STATE OF MINNESOTA
UNORGANIZED TERRITORY ROAD		MUNICIPALITY	COUNTY
OTHER ROADS		UNINCORPORATED TERRITORY	FEDERAL ADJUSTED URBAN AREA (2014)
Municipal	RAMP OR CONNECTOR	CIVIL TOWNSHIP	CIVIL TOWNSHIP
Private	INTERSTATE EXIT	CONGRESSIONAL TOWNSHIP	SECTION
National Monument	INTERSTATE RAMP	MILITARY	VOYAGEURS NATIONAL PARK
State Forest	GREAT RIVER ROAD	BOUNDARY WATERS CANOE AREA WILDERNESS	STATE PARK
National Park		CIVIL TOWNSHIP	NATIONAL FOREST
National Wildlife Refuge		CIVIL TOWNSHIP	NATIONAL AND STATE FOREST
State Park		CIVIL TOWNSHIP	STATE FOREST
Present		CIVIL TOWNSHIP	NATIONAL TRAIL
ABSENT		CIVIL TOWNSHIP	WILDLIFE REFUGUE AREA
		CIVIL TOWNSHIP	WILDLIFE REFUGUE AREA
		CIVIL TOWNSHIP	HYDROLOGIC FEATURES
		CIVIL TOWNSHIP	RIVER OR STREAM (PERMANENT)
		CIVIL TOWNSHIP	LAKE, POND OR RESERVOIR
		CIVIL TOWNSHIP	STREAM (INTERMITTENT)
		CIVIL TOWNSHIP	DRAINAGE DITCH
		CIVIL TOWNSHIP	WETLAND
		CIVIL TOWNSHIP	ISLAND OR LAND
		CIVIL TOWNSHIP	REGIONAL WATERSHED



Population (U.S. Census 2010): 5951



To request information from this document in an alternative format, call 651-366-4718 or 1-800-657-3774 (Greater Minnesota); 711 or 1-800-627-3529 (Minnesota Relay). You may also send an e-mail to ADArequest.dot@state.mn.us. (Please request at least one week in advance.)