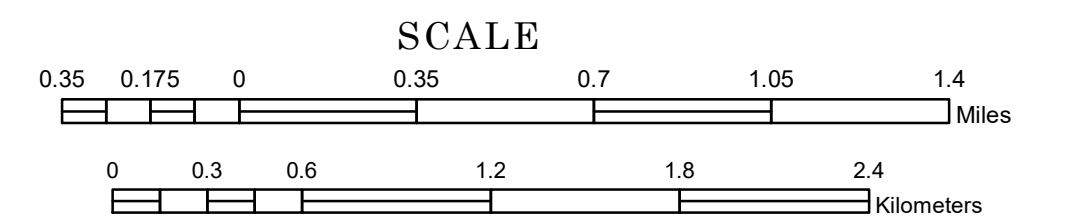


TOWNSHIP OF BROCKWAY


PREPARED BY THE
MINNESOTA DEPARTMENT OF TRANSPORTATION
OFFICE OF TRANSPORTATION SYSTEM MANAGEMENT

IN COOPERATION WITH
U.S. DEPARTMENT OF TRANSPORTATION
FEDERAL HIGHWAY ADMINISTRATION



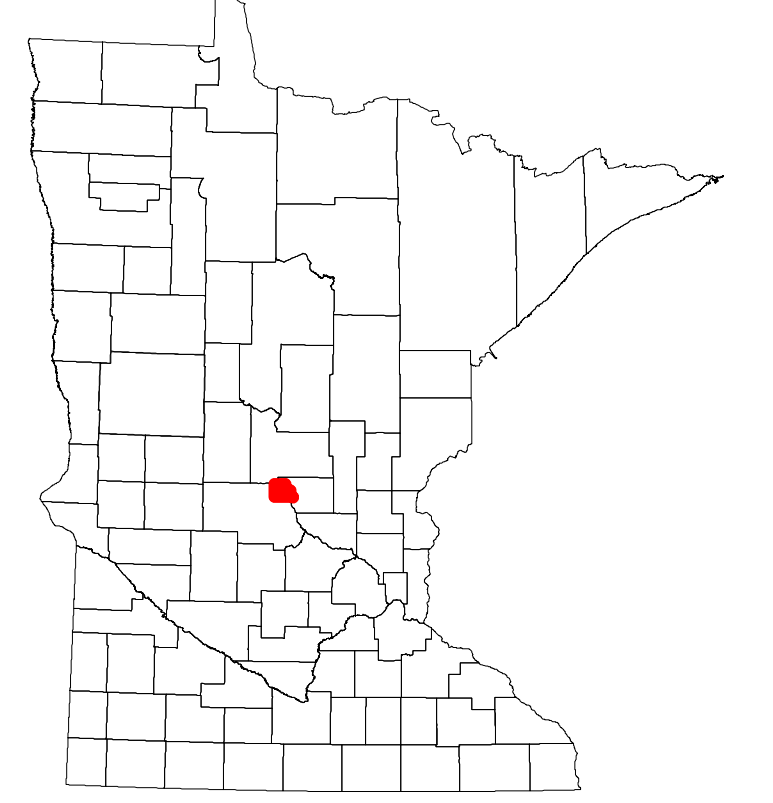
1 in = 2,000 ft
2024

Projection:
Transverse Mercator
NAD 1986
UTM Zone 15

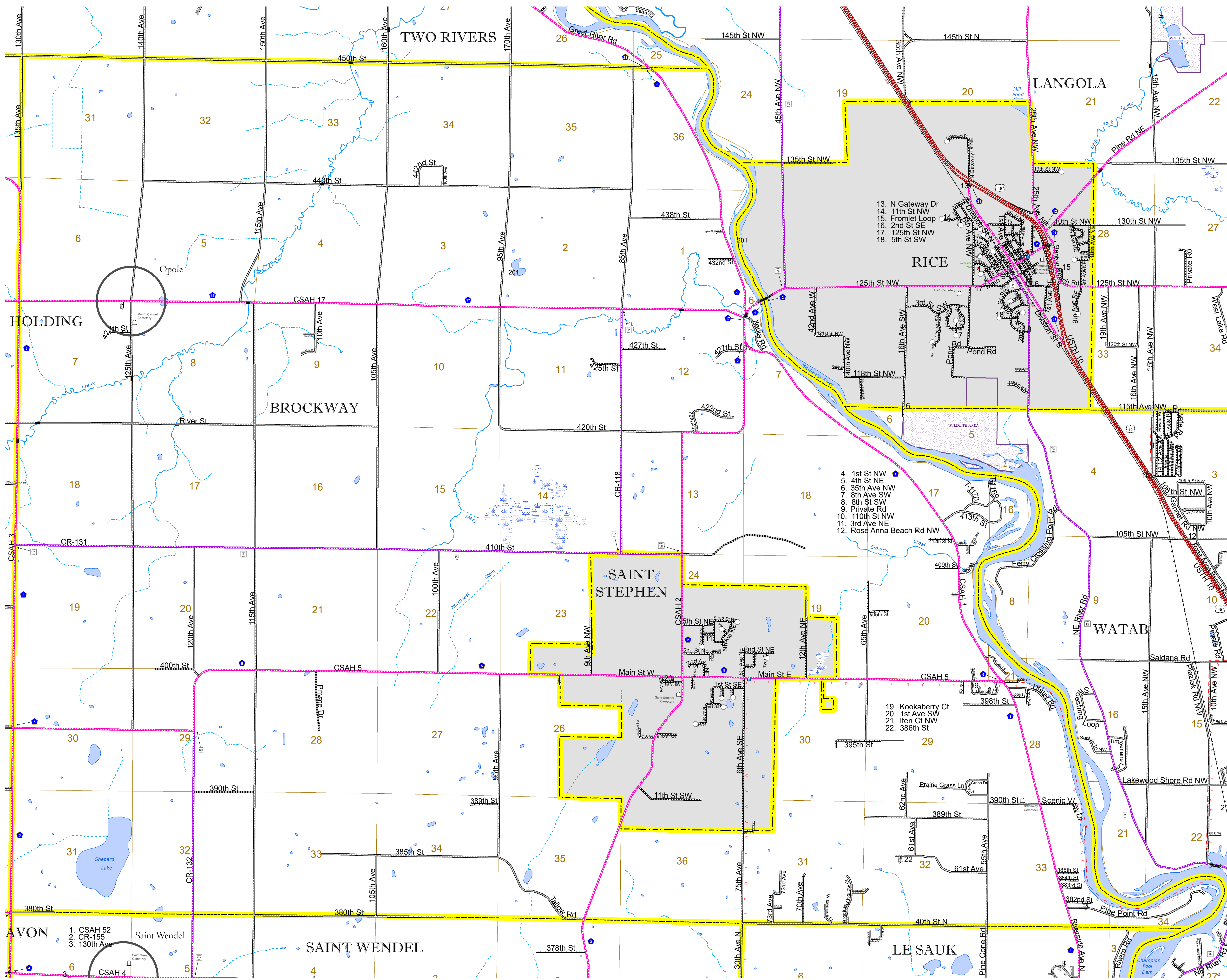


North American Datum
of 1986

ROAD AND ROADWAY FEATURES				
INTERSTATE	CONCRETE			
US HIGHWAY	BITUMINOUS			
MN HIGHWAY	GRAVEL			
COUNTY STATE AID HIGHWAY	DIRT/UNIMPROVED			
COUNTY ROAD	OTHER			
TOWNSHIP ROAD	UNKNOWN			
UNORGANIZED TERRITORY ROAD				
OTHER ROADS	RAMP OR CONNECTOR			
Municipal	Private	National Monument	State Forest	Interstate Exit
Nature Service	National Park	National Wildlife	State Game	Great River Road
Museum	National Forest	State Park	Present	
RAILROAD AND RAILWAY FEATURES		AVIATION FEATURES		
EMPIRE BUILDER STATION (AMTRAK)	GENERAL AIRPORT			
NORTHSTAR STATION (COMMUTER)	AIRSTRIP			
LIGHT RAIL	SEAPLANE			
BLUE LINE	AIRPORT RUNWAY			
GREEN LINE				
INFRASTRUCTURE FEATURES		BOUNDARY FEATURES		
LONG BRIDGE (300' OR GREATER SPAN)	STATE OF MINNESOTA			
MAJOR BRIDGE (20' TO 300' SPAN)	COUNTY			
MINOR BRIDGE (5' TO 20' SPAN)	MUNICIPALITY			
DAM	UNORGANIZED TERRITORY			
LOCK AND DAM	FEDERAL ADJUSTED URBAN AREA (2014)			
	CIVIL TOWNSHIP			
	CONGRESSIONAL TOWNSHIP			
STATE CAPITAL	SECTION			
COUNTY SEAT	MILITARY			
CITY CENTER	VOYAGEURS NATIONAL PARK			
UNINCORPORATED COMMUNITY	BOUNDARY WATERS CANOE AREA WILDERNESS			
	STATE PARK			
MANDOT OFFICE	REGIONAL PARK			
MANDOT TRUCK STATION	NATIONAL FOREST			
HIGHWAY PATROL DISTRICT OFFICE	NATIONAL AND STATE FOREST			
STATE TRAVEL INFORMATION CENTER	STATE FOREST			
REST AREA (FULL SERVICE)	NATIONAL TRAIL			
REST AREA (VAULT TOILET)	WILDLIFE REFUGUE AREA			
WAYSIDE (VAULT OR PVI TOILET)	WILDLIFE MANAGEMENT AREA			
PARK AND RIDE LOT	HYDROLOGIC FEATURES			
PORT OF ENTRY	RIVER OR STREAM (PERMANENT)			
PUBLIC ACCESS POINT	LAKE, POND OR RESERVOIR			
MN STATE COLLEGE AND UNIVERSITY SYSTEM (MNSCU)	STREAM (INTERMITTENT)			
UNIVERSITY OF MN SYSTEM	DRAINAGE DITCH			
FARSGROUNDS	WETLAND			
	CULTURAL FEATURES			
STATE HISTORICAL MARKER	MONUMENT			
HISTORIC DISTRICT				
HISTORIC SITE				



Population (U.S. Census 2010): 2702



To request information from this document in an alternative format, call 651-366-4718 or 1-800-657-3774 (Greater Minnesota); 711 or 1-800-627-3529 (Minnesota Relay). You may also send an e-mail to ADArequest.dot@state.mn.us. (Please request at least one week in advance.)