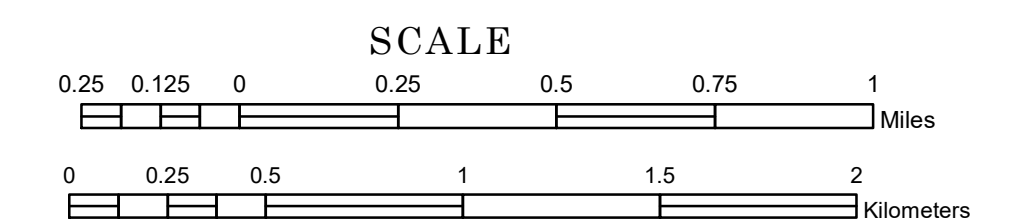


# TOWNSHIP OF SAINT WENDEL


PREPARED BY THE  
MINNESOTA DEPARTMENT OF TRANSPORTATION  
OFFICE OF TRANSPORTATION SYSTEM MANAGEMENT

IN COOPERATION WITH  
U.S. DEPARTMENT OF TRANSPORTATION  
FEDERAL HIGHWAY ADMINISTRATION



1 in = 1,600 ft

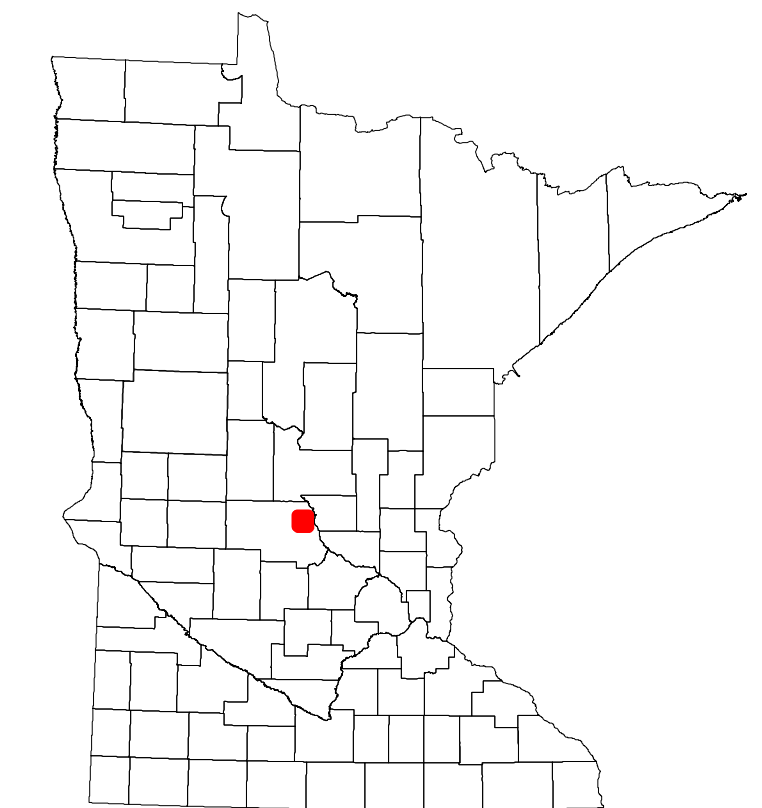
2024



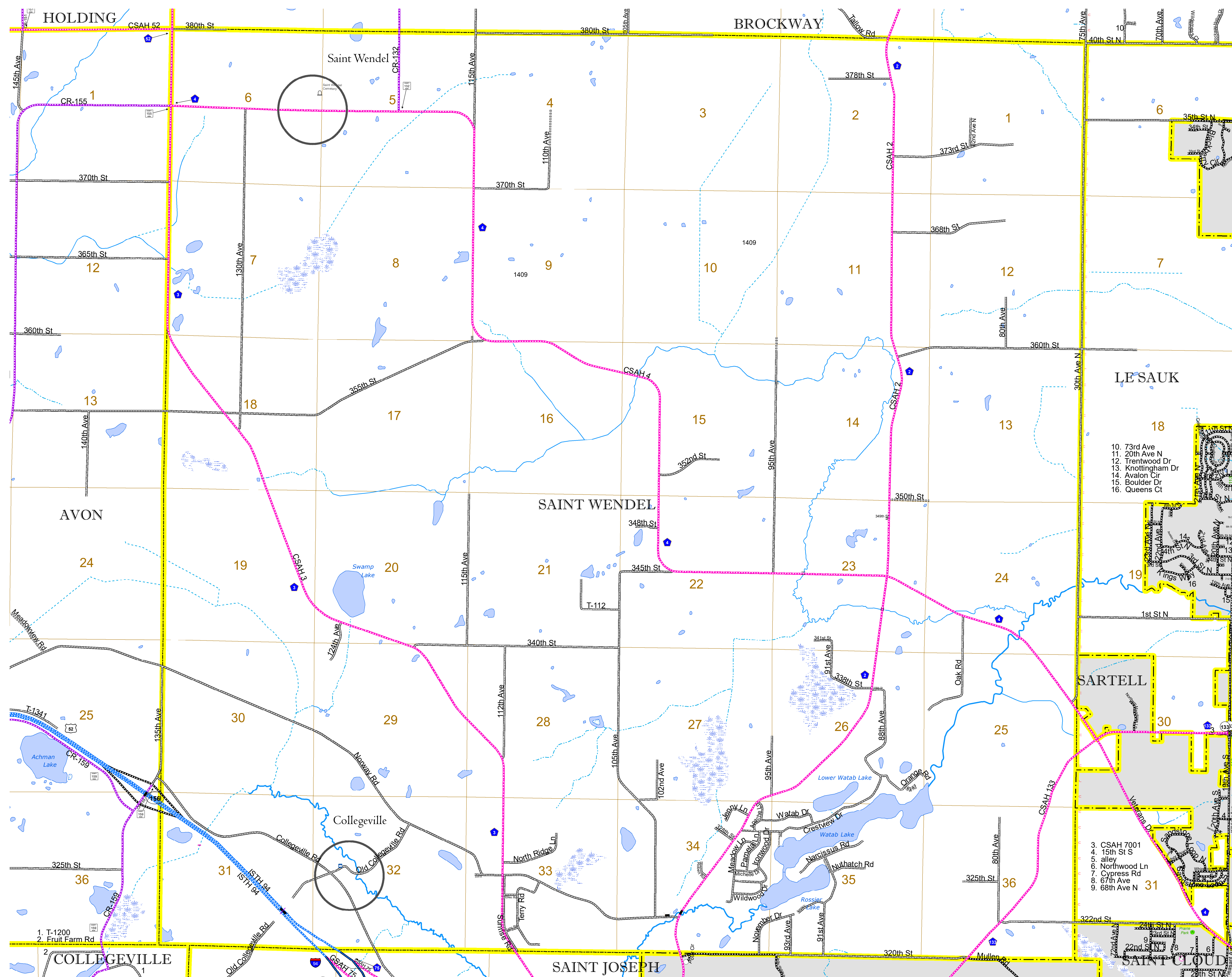
Projection:  
Transverse Mercator  
NAD 1986  
UTM Zone 15

North American Datum  
of 1986

ROAD AND ROADWAY FEATURES		BOUNDARY FEATURES	
INTERSTATE	CONCRETE	TRIBAL LAND	STATE OF MINNESOTA
US HIGHWAY	BITUMINOUS	COUNTY	MUNICIPALITY
MN HIGHWAY	GRAVEL	UNINCORPORATED COMMUNITY	SECTION
COUNTY STATE AID HIGHWAY	DIRT/UNIMPROVED	MILITARY	VOYAGEURS NATIONAL PARK
COUNTY ROAD	OTHER	UNINCORPORATED COMMUNITY	STATE PARK
TOWNSHIP ROAD	UNKNOWN	UNINCORPORATED COMMUNITY	REGIONAL PARK
UNORGANIZED TERRITORY ROAD		UNINCORPORATED COMMUNITY	NATIONAL FOREST
OTHER ROADS		UNINCORPORATED COMMUNITY	NATIONAL AND STATE FOREST
Municipal	Private	UNINCORPORATED COMMUNITY	STATE FOREST
Nature Service	National Monument	UNINCORPORATED COMMUNITY	NATIONAL TRAIL
Military	National Wildlife State Game	UNINCORPORATED COMMUNITY	WILDLIFE REFUGUE AREA
	National Forest State Park Preserve	UNINCORPORATED COMMUNITY	WILDLIFE MANAGEMENT AREA
		UNINCORPORATED COMMUNITY	HYDROLOGIC FEATURES
		UNINCORPORATED COMMUNITY	RIVER OR STREAM (PERMANENT)
		UNINCORPORATED COMMUNITY	LAKE, POND OR RESERVOIR
		UNINCORPORATED COMMUNITY	STREAM (INTERMITTENT)
		UNINCORPORATED COMMUNITY	DRAINAGE DITCH
		UNINCORPORATED COMMUNITY	WETLAND
		UNINCORPORATED COMMUNITY	ISLAND OR LAND
		UNINCORPORATED COMMUNITY	REGIONAL WATERSHED



Population (U.S. Census 2010): 2150



To request information from this document in an alternative format, call 651-366-4718 or 1-800-657-3774 (Greater Minnesota); 711 or 1-800-627-3529 (Minnesota Relay). You may also send an e-mail to ADARquest.dot@state.mn.us. (Please request at least one week in advance.)