


TOWNSHIP OF OWATONNA

PREPARED BY THE
MINNESOTA DEPARTMENT OF TRANSPORTATION
OFFICE OF TRANSPORTATION SYSTEM MANAGEMENT

IN COOPERATION WITH
U.S. DEPARTMENT OF TRANSPORTATION
FEDERAL HIGHWAY ADMINISTRATION

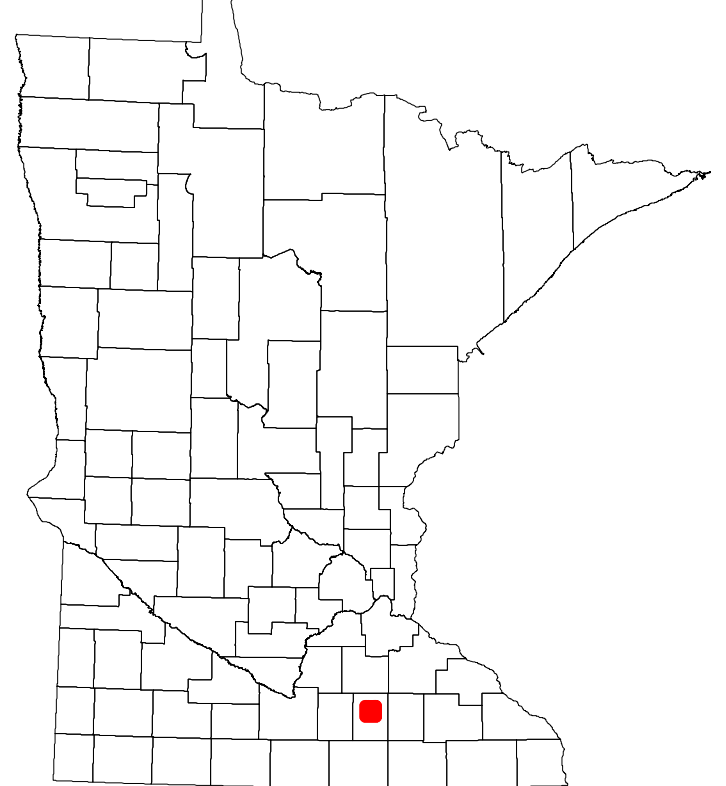


2023

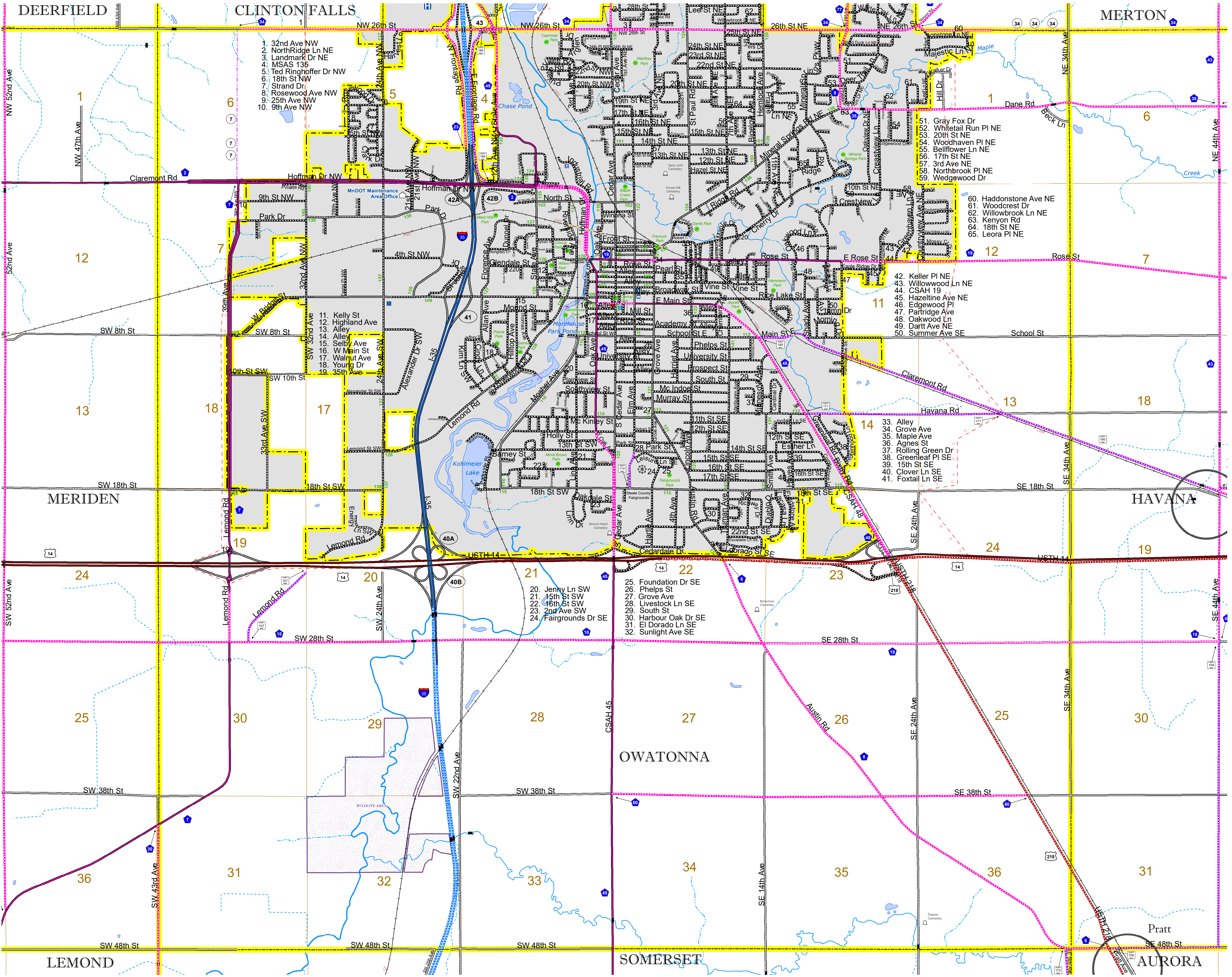


Projection:
Transverse Mercator
NAD 1986
UTM Zone 15
North American Datum
of 1986

ROAD AND ROADWAY FEATURES		AVIATION FEATURES	
INTERSTATE		COMMERCIAL AIRPORT	
US HIGHWAY		GENERAL AIRPORT	
MN HIGHWAY		AIRSTRIP	
COUNTY STATE AID HIGHWAY		SEAPLANE	
COUNTY ROAD		AIRPORT RUNWAY	
TOWNSHIP ROAD			
UNORGANIZED TERRITORY ROAD			
OTHER ROADS			
Municipal			
Private			
National Monument			
State Forest			
Nature Service			
National Park			
National Wildlife			
State Park			
Preserve			
RAILROAD AND RAILWAY FEATURES		BOUNDARY FEATURES	
EMPIRE BUILDER STATION (AMTRAK)		TRIBAL LAND	
NORTHSTAR STATION (COMPUTER)		STATE OF MINNESOTA	
BLUE LINE		COUNTY	
GREEN LINE		MUNICIPALITY	
INFRASTRUCTURE FEATURES		UNORGANIZED TERRITORY	
LONG BRIDGE (200' OR GREATER SPAN)		FEDERAL ADJUSTED URBAN AREA (2014)	
MAJOR BRIDGE (20' TO 200' SPAN)		CIVIL TOWNSHIP	
MINOR BRIDGE (5' TO 20' SPAN)		CONGRESSIONAL TOWNSHIP	
DAM			
LOCK-AND-DAM			
CITY CENTERS		PUBLIC SERVICE FEATURES	
STATE CAPITAL		MINNDOT OFFICE	
COUNTY SEAT		MINNDOT TRUCK STATION	
CITY CENTER		HIGHWAY PATROL DISTRICT OFFICE	
UNINCORPORATED COMMUNITY		STATE TRAVEL INFORMATION CENTER	
PUBLIC SERVICE FEATURES		REST AREA (FULL SERVICE)	
REST AREA (FULL SERVICE)		REST AREA (VAULT TOILET)	
REST AREA (VAULT TOILET)		WAYSIDE (VAULT OR PIT TOILET)	
WAYSIDE (VAULT OR PIT TOILET)		PARK AND RIDE LOT	
PARK AND RIDE LOT		PORT OF ENTRY	
PORT OF ENTRY		PUBLIC ACCESS POINT	
PUBLIC ACCESS POINT		MN STATE COLLEGE AND UNIVERSITY SYSTEM (MNSCU)	
MN STATE COLLEGE AND UNIVERSITY SYSTEM (MNSCU)		UNIVERSITY OF MN SYSTEM	
UNIVERSITY OF MN SYSTEM		FAIRGROUNDS	
FAIRGROUNDS		CULTURAL FEATURES	
CULTURAL FEATURES		STATE HISTORICAL MARKER	
STATE HISTORICAL MARKER		HISTORIC DISTRICT	
HISTORIC DISTRICT		HISTORIC SITE	
HISTORIC SITE		MONUMENT	
MONUMENT			



Population (U.S. Census 2010): 609



To request information from this document in an alternative format, call 651-366-4718 or 1-800-657-3774 (Greater Minnesota); 711 or 1-800-627-3529 (Minnesota Relay). You may also send an e-mail to ADArequest.dot@state.mn.us. (Please request at least one week in advance.)