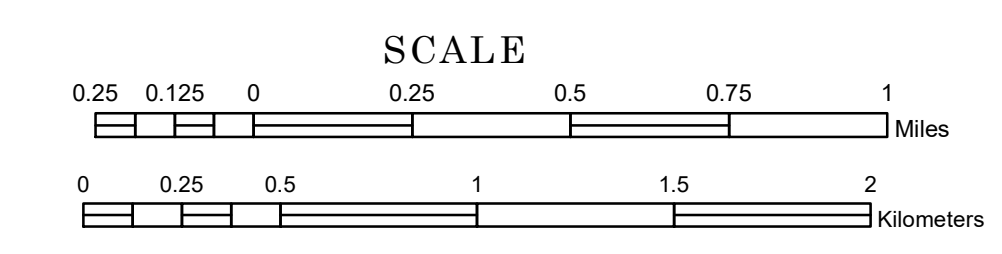


# TOWNSHIP OF WARD


PREPARED BY THE  
MINNESOTA DEPARTMENT OF TRANSPORTATION  
OFFICE OF TRANSPORTATION SYSTEM MANAGEMENT

IN COOPERATION WITH  
U.S. DEPARTMENT OF TRANSPORTATION  
FEDERAL HIGHWAY ADMINISTRATION



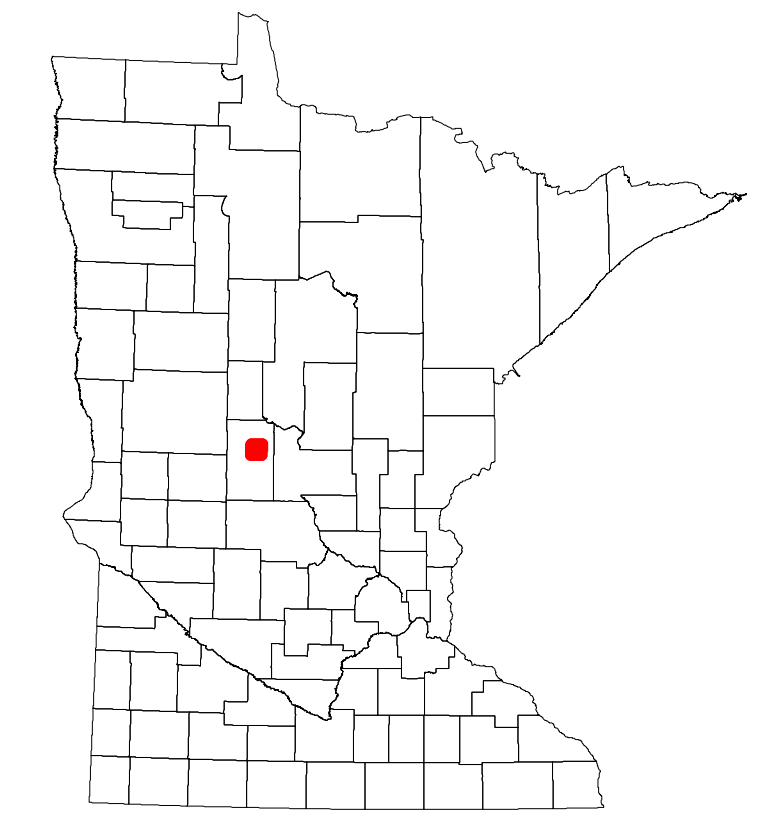
2023

Projection:  
Transverse Mercator  
NAD 1986  
UTM Zone 15



North American Datum  
of 1986

ROAD AND ROADWAY FEATURES		AVIATION FEATURES	
INTERSTATE	CONCRETE	COMMERCIAL AIRPORT	GENERAL AIRPORT
US HIGHWAY	BITUMINOUS	AIRSTRIP	AIRSTRIP
MN HIGHWAY	GRAVEL	SEAPLANE	AIRPORT RUNWAY
COUNTY STATE AID HIGHWAY	DIRT/UNIMPROVED		
COUNTY ROAD	OTHER		
TOWNSHIP ROAD	UNKNOWN		
UNORGANIZED TERRITORY ROAD	UNKNOWN		
OTHER ROADS		BOUNDARY FEATURES	
Municipal	RAMP OR CONNECTOR	TRIBAL LAND	STATE OF MINNESOTA
Native Service	INTERSTATE EXIT	COUNTY	MUNICIPALITY
Mulvan	GREAT RIVER ROAD	UNORGANIZED TERRITORY	FEDERAL ADJUSTED URBAN AREA (2014)
RAILROAD AND RAILWAY FEATURES		UNINCORPORATED TOWNSHIP	CIVIL TOWNSHIP
EMPIRE BUILDER STATION (AMTRAK)	COMMERCIAL AIRPORT	SECTION	MILITARY
NORTHSTAR STATION (COMMUTER)	GENERAL AIRPORT	VOYAGEURS NATIONAL PARK	BOUNDARY NATIONAL PARK
LIGHT RAIL	AIRSTRIP	STATE PARK	REGIONAL PARK
BLUE LINE	SEAPLANE	NATIONAL FOREST	NATIONAL AND STATE FOREST
GREEN LINE	AIRPORT RUNWAY	STATE FOREST	NATIONAL TRAIL
INFRASTRUCTURE FEATURES		WILDLIFE REFUGUE AREA	WILDLIFE MANAGEMENT AREA
LONG BRIDGE (200' or Greater Span)	TRIBAL LAND	HYDROLOGIC FEATURES	
MAJOR BRIDGE (20' to 200' Span)	STATE OF MINNESOTA	RIVER OR STREAM (PERENNIAL)	LAKE, POND OR RESERVOIR
MINOR BRIDGE (5' to 20' Span)	COUNTY	STREAM (INTERMITTENT)	DRAINAGE DITCH
DAM	MUNICIPALITY	WETLAND	ISLAND OR LAND
LOCK-AND-DAM	UNORGANIZED TERRITORY	REGIONAL WATERSHED	
CITY CENTERS			
STATE CAPITAL	CITY CENTER		
COUNTY SEAT	UNINCORPORATED COMMUNITY		
PUBLIC SERVICE FEATURES			
MNDOT OFFICE	STATE HISTORICAL MARKER		
MNDOT TRUCK STATION	HISTORIC DISTRICT		
HIGHWAY PATROL DISTRICT OFFICE	HISTORIC SITE		
STATE TRAVEL INFORMATION CENTER	MONUMENT		
REST AREA (Full Service)			
REST AREA (Vault Toilet)			
WAYSIDE (Vault or Pit Toilet)			
PARK AND RIDE LOT			
PORT OF ENTRY			
PUBLIC ACCESS POINT			
MN STATE COLLEGE AND UNIVERSITY SYSTEM (MNSCU)			
UNIVERSITY OF MN SYSTEM			
FAIRGROUNDS			



Population (U.S. Census 2010): 447

To request information from this document in an alternative format, call 651-366-4718 or 1-800-657-3774 (Greater Minnesota); 711 or 1-800-627-3529 (Minnesota Relay). You may also send an e-mail to ADarequest.dot@state.mn.us. (Please request at least one week in advance.)