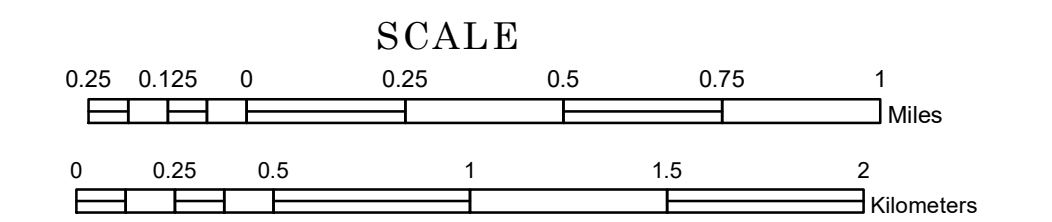


TOWNSHIP OF WEST UNION

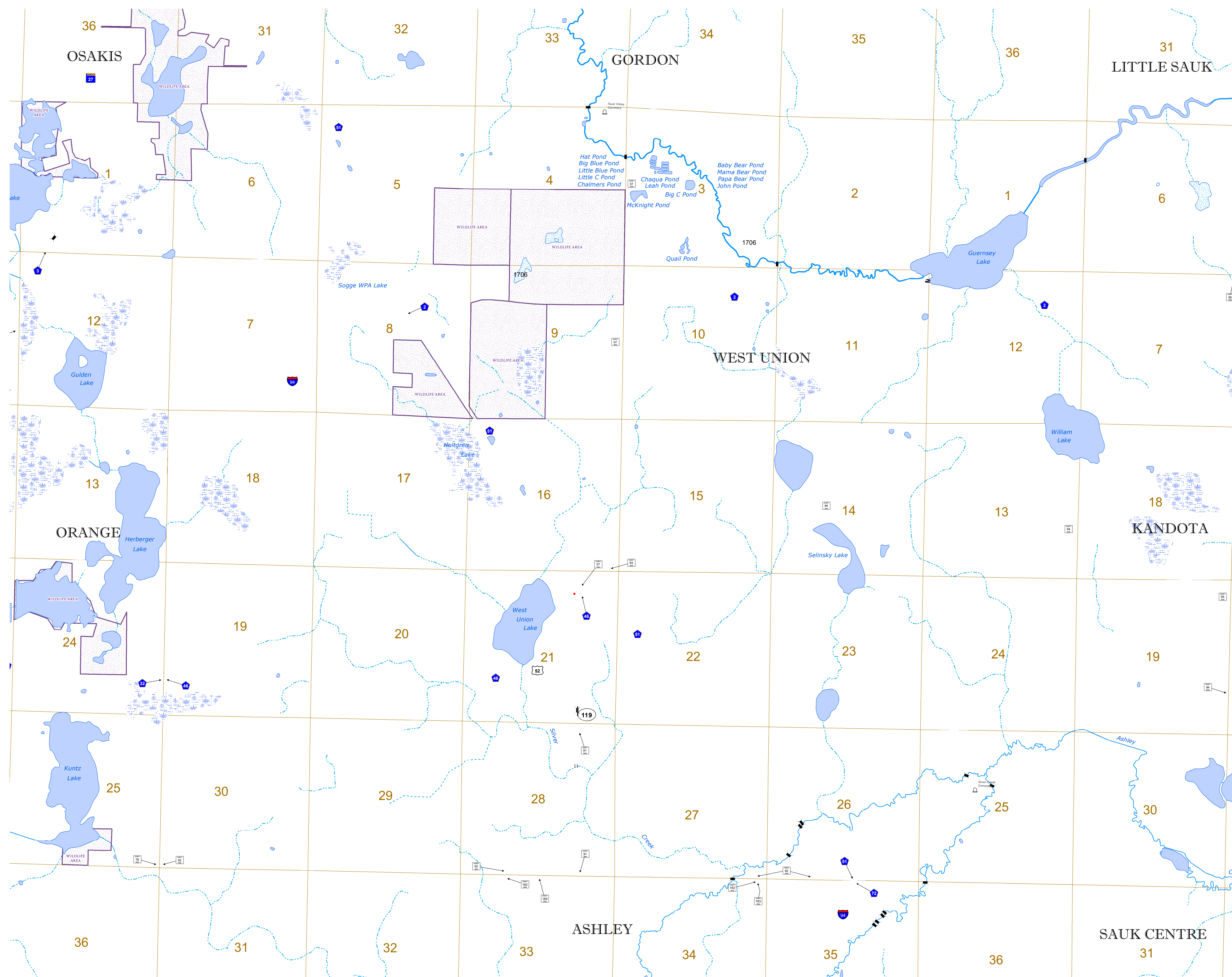

PREPARED BY THE
MINNESOTA DEPARTMENT OF TRANSPORTATION
OFFICE OF TRANSPORTATION SYSTEM MANAGEMENT

IN COOPERATION WITH
U.S. DEPARTMENT OF TRANSPORTATION
FEDERAL HIGHWAY ADMINISTRATION

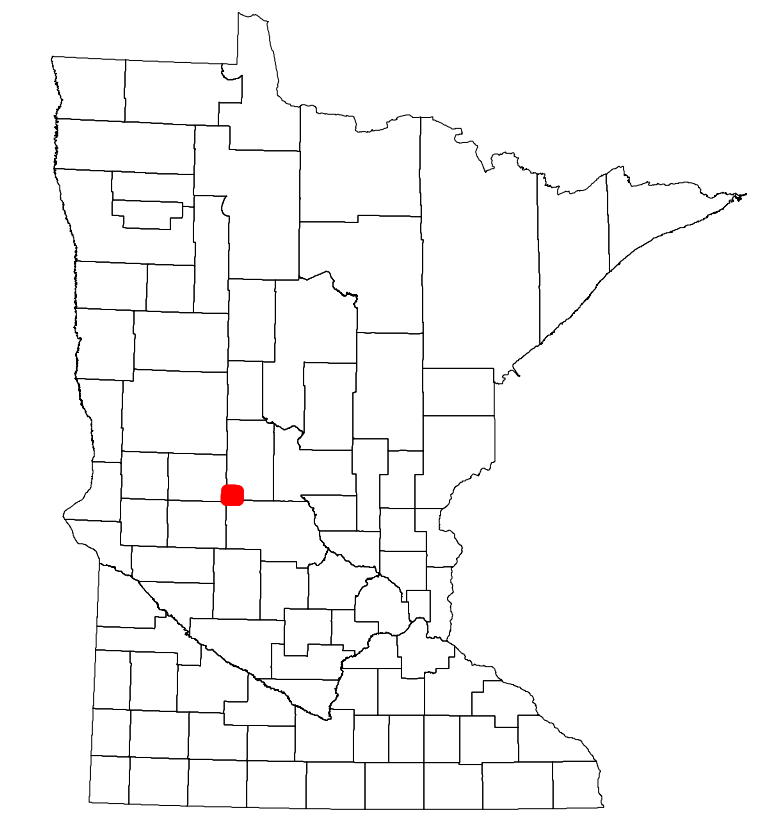


1 in = 1,600 ft
2023

Projection:
Transverse Mercator
NAD 1986
UTM Zone 15



ROAD AND ROADWAY FEATURES		RAILROAD AND RAILWAY FEATURES		AVIATION FEATURES	
INTERSTATE	[Symbol]	CONCRETE	[Symbol]	COMMERCIAL AIRPORT	[Symbol]
US HIGHWAY	[Symbol]	BITUMINOUS	[Symbol]	GENERAL AIRPORT	[Symbol]
MN HIGHWAY	[Symbol]	GRAVEL	[Symbol]	AIRSTRIP	[Symbol]
COUNTY STATE AID HIGHWAY	[Symbol]	DIRT/UNIMPROVED	[Symbol]	SEAPLANE	[Symbol]
COUNTY ROAD	[Symbol]	OTHER	[Symbol]	AIRPORT RUNWAY	[Symbol]
TOWNSHIP ROAD	[Symbol]	UNKNOWN	[Symbol]		
UNORGANIZED TERRITORY ROAD	[Symbol]				
OTHER ROADS					
Municipal	[Symbol]	RAMP OR CONNECTOR	[Symbol]		
Private	[Symbol]	INTERSTATE EXIT	[Symbol]		
National Monument	[Symbol]	GREAT RIVER ROAD	[Symbol]		
National Park	[Symbol]				
National Wildlife Refuge	[Symbol]				
State Game Preserve	[Symbol]				
INFRASTRUCTURE FEATURES		BOUNDARY FEATURES			
LONG BRIDGE (200' OR GREATER SPAN)	[Symbol]	TRIBAL LAND	[Symbol]		
MAJOR BRIDGE (20' TO 200' SPAN)	[Symbol]	STATE OF MINNESOTA	[Symbol]		
MINOR BRIDGE (5' TO 20' SPAN)	[Symbol]	COUNTY	[Symbol]		
DAM	[Symbol]	MUNICIPALITY	[Symbol]		
LOCK AND DAM	[Symbol]	UNORGANIZED TERRITORY	[Symbol]		
		FEDERAL ADJUSTED URBAN AREA (2014)	[Symbol]		
		CIVIL TOWNSHIP	[Symbol]		
		CONGRESSIONAL TOWNSHIP	[Symbol]		
		SECTION	[Symbol]		
		MILITARY	[Symbol]		
		VOYAGEURS NATIONAL PARK	[Symbol]		
		BOUNDARY WATERS CANOE AREA WILDERNESS	[Symbol]		
		STATE PARK	[Symbol]		
		REGIONAL PARK	[Symbol]		
		NATIONAL FOREST	[Symbol]		
		NATIONAL AND STATE FOREST	[Symbol]		
		STATE FOREST	[Symbol]		
		NATIONAL TRAIL	[Symbol]		
		WILDLIFE REFUGUE AREA	[Symbol]		
		WILDLIFE MANAGEMENT AREA	[Symbol]		
		HYDROLOGIC FEATURES			
		RIVER OR STREAM (PERENNIAL)	[Symbol]		
		LAKE, POND OR RESERVOIR	[Symbol]		
		STREAM (INTERMITTENT)	[Symbol]		
		DRAINAGE DITCH	[Symbol]		
		WETLAND	[Symbol]		
		ISLAND OR LAND	[Symbol]		
		REGIONAL WATERSHED	[Symbol]		



To request information from this document in an alternative format, call 651-366-4718 or 1-800-657-3774 (Greater Minnesota); 711 or 1-800-627-3529 (Minnesota Relay). You may also send an e-mail to ADarequest.dot@state.mn.us. (Please request at least one week in advance.)