



TOWNSHIP OF BAYTOWN

PREPARED BY THE
MINNESOTA DEPARTMENT OF TRANSPORTATION
OFFICE OF TRANSPORTATION SYSTEM MANAGEMENT

IN COOPERATION WITH
U.S. DEPARTMENT OF TRANSPORTATION
FEDERAL HIGHWAY ADMINISTRATION



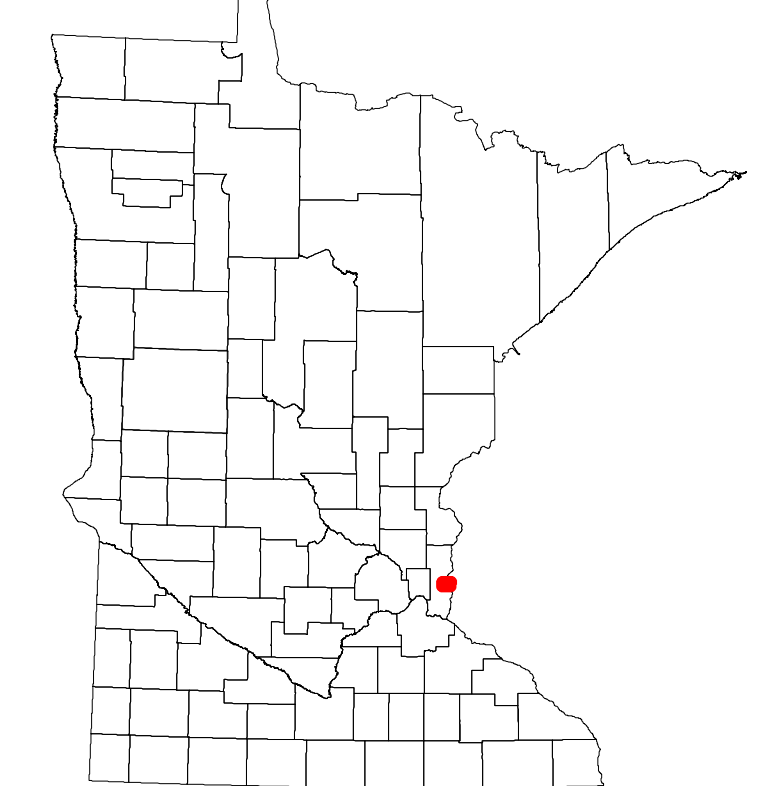
1 in = 1,600 ft
2024



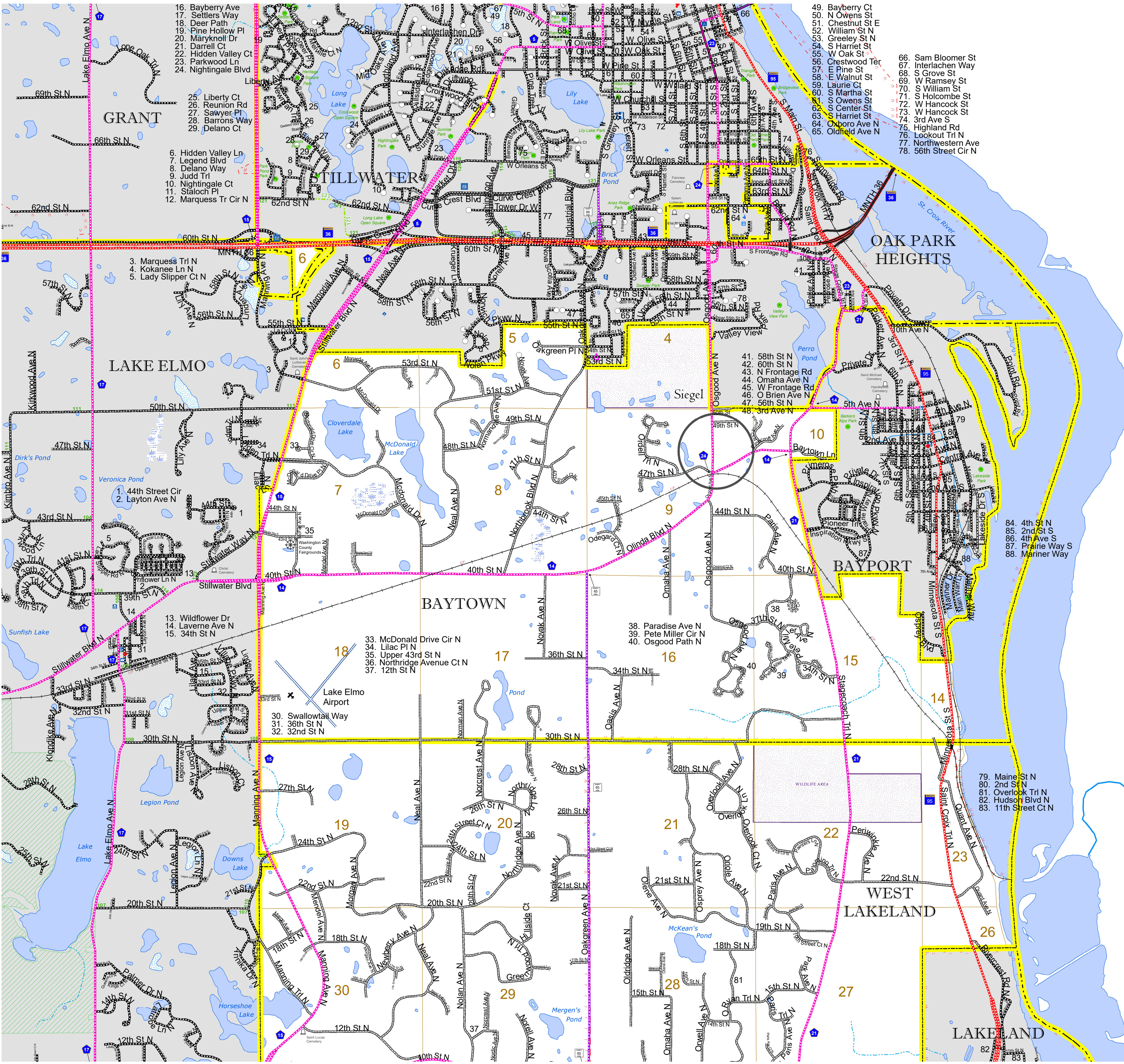
Projection:
Transverse Mercator
NAD 1986
UTM Zone 15

North American Datum
of 1986

ROAD AND ROADWAY FEATURES	AVIATION FEATURES
INTERSTATE	COMMERCIAL AIRPORT
US HIGHWAY	GENERAL AIRPORT
MN HIGHWAY	AIRSTRIP
COUNTY STATE AID HIGHWAY	SEAPLANE
COUNTY ROAD	AIRPORT RUNWAY
TOWNSHIP ROAD	
UNORGANIZED TERRITORY ROAD	
OTHER ROADS	
Municipal	
Private	
National Monument	
State Forest	
Nature Service	
National Park	
National Wildlife	
State Game	
Museum	
National Forest	
State Park	
Preserve	
RAILROAD AND RAILWAY FEATURES	BOUNDARY FEATURES
EMPIRE BUILDER STATION (AMTRAK)	TRIBAL LAND
NORTHSTAR STATION (COMPUTER)	STATE OF MINNESOTA
BLUE LINE	COUNTY
GREEN LINE	MUNICIPALITY
LONG BRIDGE (200' OR GREATER SPAN)	UNORGANIZED TERRITORY
MAJOR BRIDGE (20' TO 200' SPAN)	FEDERAL ADJUSTED URBAN AREA (2014)
MINOR BRIDGE (5' TO 20' SPAN)	CIVIL TOWNSHIP
DAM	CONGRESSIONAL TOWNSHIP
LOCK AND DAM	SECTION
CITY CENTERS	MILITARY
STATE CAPITAL	VOYAGEURS NATIONAL PARK
COUNTY SEAT	BOUNDARY HATERS GANOE AREA WILDERNESS
CITY CENTER	STATE PARK
UNINCORPORATED COMMUNITY	REGIONAL PARK
PUBLIC SERVICE FEATURES	NATIONAL FOREST
MNDOT OFFICE	NATIONAL AND STATE FOREST
MNDOT TRUCK STATION	STATE FOREST
HIGHWAY PATROL DISTRICT OFFICE	NATIONAL TRAIL
STATE TRAVEL INFORMATION CENTER	WILDLIFE REFUGUE AREA
REST AREA (FULL SERVICE)	WILDLIFE MANAGEMENT AREA
REST AREA (VAULT TOILET)	HYDROLOGIC FEATURES
WAYSIDE (VAULT OR PRT TOILET)	RIVER OR STREAM (PERENNIAL)
PARK AND RIDE LOT	LAKE, POND OR RESERVOIR
PORT OF ENTRY	STREAM (INTERMITTENT)
PUBLIC ACCESS POINT	DRAINAGE DITCH
MN STATE COLLEGE AND UNIVERSITY SYSTEM (MNSCU)	WETLAND
UNIVERSITY OF MN SYSTEM	ISLAND OR LAND
FAIRGROUNDS	REGIONAL WATERSHED
CULTURAL FEATURES	
STATE HISTORICAL MARKER	
HISTORIC DISTRICT	
HISTORIC SITE	
MONUMENT	



Population (U.S. Census 2010): 1723



To request information from this document in an alternative format, call 651-366-4718 or 1-800-657-3774 (Greater Minnesota); 711 or 1-800-627-3529 (Minnesota Relay). You may also send an e-mail to ADArequest.dot@state.mn.us. (Please request at least one week in advance.)