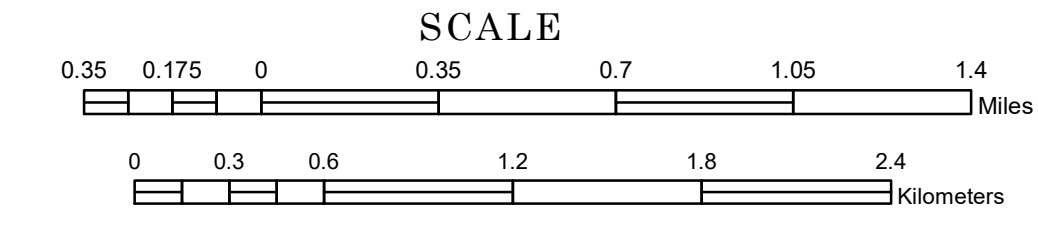


TOWNSHIP OF DENMARK

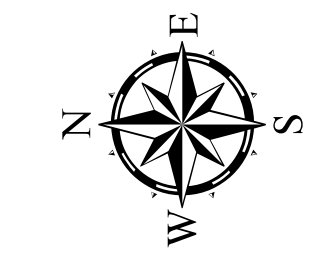
PREPARED BY THE
MINNESOTA DEPARTMENT OF TRANSPORTATION
OFFICE OF TRANSPORTATION SYSTEM MANAGEMENT

IN COOPERATION WITH
U.S. DEPARTMENT OF TRANSPORTATION
FEDERAL HIGHWAY ADMINISTRATION



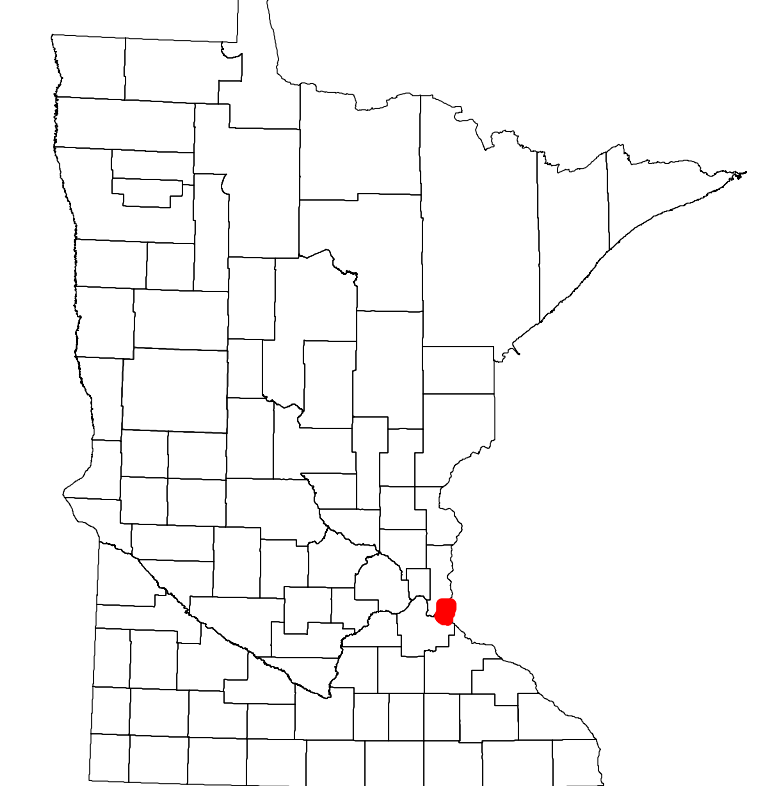
1 in = 2,000 ft
2024

Projection:
Transverse Mercator
NAD 1986
UTM Zone 15

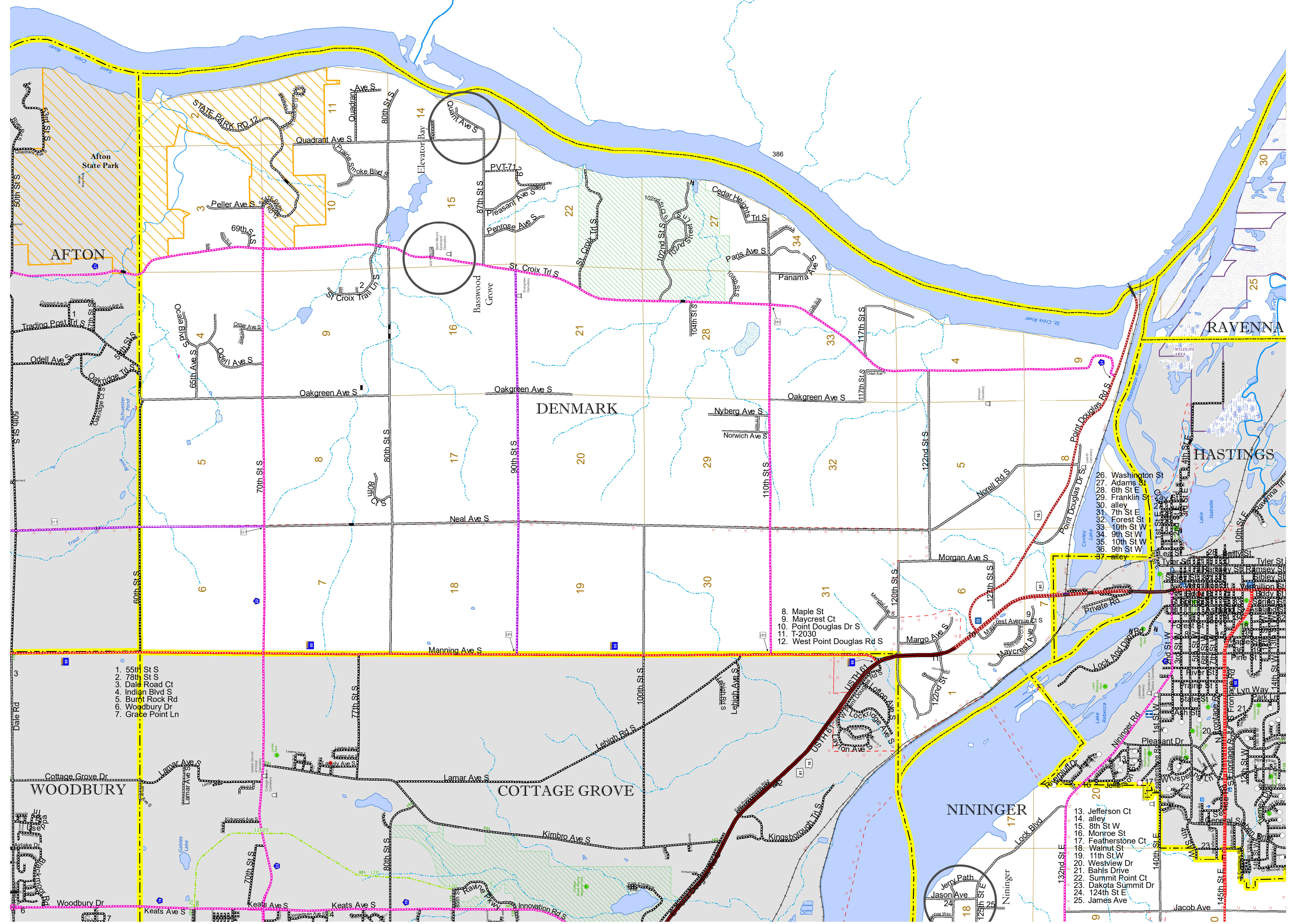


North American Datum
of 1986

ROAD AND ROADWAY FEATURES	
INTERSTATE	CONCRETE
US HIGHWAY	BITUMINOUS
COUNTY STATE AID HIGHWAY	GRAVEL
COUNTY ROAD	DIRT/UNIMPROVED
TOWNSHIP ROAD	OTHER
UNORGANIZED TERRITORY ROAD	UNKNOWN
OTHER ROADS	RAMP OR CONNECTOR
Municipal	INTERSTATE EXIT
Private	GREAT RIVER ROAD
National Monument	RAILROAD AND RAILWAY FEATURES
State Forest	COMMERCIAL AIRPORT
Nature Service	GENERAL AIRPORT
National Park	AIRSTRIP
National Wildlife State Game	SEAPLANE
Military	AIRPORT RUNWAY
Present	AVIATION FEATURES
ABANDONED	BOUNDARY FEATURES
TRAIL	TRIBAL LAND
RAILROAD AND RAILWAY FEATURES	STATE OF MINNESOTA
EMPIRE BUILDER STATION (AMTRAK)	COUNTY
NORTHSTAR STATION (COMPUTER)	MUNICIPALITY
LIGHT RAIL	UNORGANIZED TERRITORY
BLUE LINE	FEDERAL ADJUSTED URBAN AREA (2014)
GREEN LINE	CIVIL TOWNSHIP
INFRASTRUCTURE FEATURES	CONGRESSIONAL TOWNSHIP
LONG BRIDGE (200' OR GREATER SPAN)	SECTION
MAJOR BRIDGE (20' TO 200' SPAN)	MILITARY
MINOR BRIDGE (5' TO 20' SPAN)	VOYAGEURS NATIONAL PARK
LOCK AND DAM	BOUNDARY WATERS CANOE AREA WILDERNESS
CITY CENTERS	STATE PARK
STATE CAPITAL	REGIONAL PARK
COUNTY SEAT	NATIONAL FOREST
CITY CENTER	NATIONAL AND STATE FOREST
UNINCORPORATED COMMUNITY	STATE FOREST
PUBLIC SERVICE FEATURES	NATIONAL TRAIL
MNDOT OFFICE	WILDLIFE REFUGUE AREA
MNDOT TRUCK STATION	WILDLIFE MANAGEMENT AREA
HIGHWAY PATROL DISTRICT OFFICE	HYDROLOGIC FEATURES
STATE TRAVEL INFORMATION CENTER	RIVER OR STREAM (PERMANENT)
REST AREA (Full Service)	LAKE, POND OR RESERVOIR
REST AREA (Vault Toilet)	STREAM (Intermittent)
WAYSIDE (Vault or Pit Toilet)	DRAINAGE DITCH
PARK AND RIDE LOT	WETLAND
PORT OF ENTRY	ISLAND OR LAND
PUBLIC ACCESS POINT	REGIONAL WATERSHED
MN STATE COLLEGE AND UNIVERSITY SYSTEM (MNSCU)	
UNIVERSITY OF MN SYSTEM	
FAIRGROUNDS	
CULTURAL FEATURES	
STATE HISTORICAL MARKER	
HISTORIC DISTRICT	
HISTORIC SITE	
MONUMENT	



Population (U.S. Census 2010): 1737



- 55th St S
- 78th St S
- Dald Road Ct
- Indian Blvd S
- Burnt Rock Rd
- Woodbury Dr
- Grabe Point Ln

- Jefferson Ct
- alley
- 8th St W
- Monroe St
- Featherstone Ct
- Walnut St
- 11th St W
- Westview Dr
- Bahis Drive
- Summit Point Ct
- Dakota Summit Dr
- 124th St E
- James Ave

To request information from this document in an alternative format, call 651-366-4718 or 1-800-657-3774 (Greater Minnesota); 711 or 1-800-627-3529 (Minnesota Relay). You may also send an e-mail to ADArequest.dot@state.mn.us. (Please request at least one week in advance.)