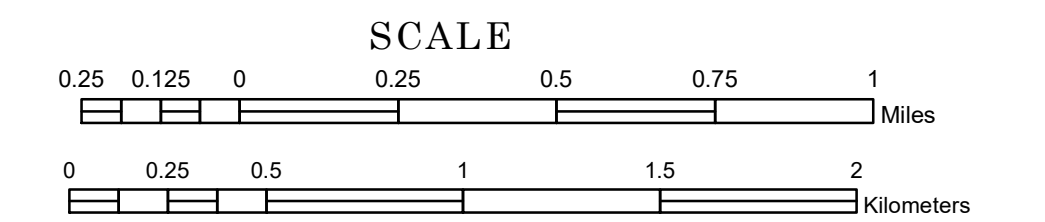


TOWNSHIP OF NORTON


PREPARED BY THE
MINNESOTA DEPARTMENT OF TRANSPORTATION
OFFICE OF TRANSPORTATION SYSTEM MANAGEMENT

IN COOPERATION WITH
U.S. DEPARTMENT OF TRANSPORTATION
FEDERAL HIGHWAY ADMINISTRATION



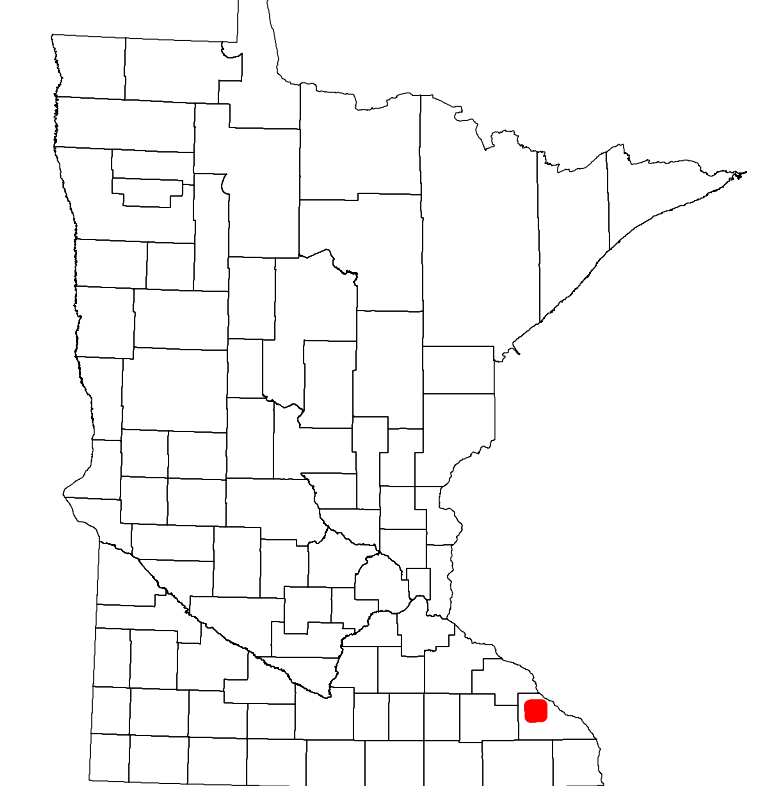
2023

Projection:
Transverse Mercator
NAD 1986
UTM Zone 15

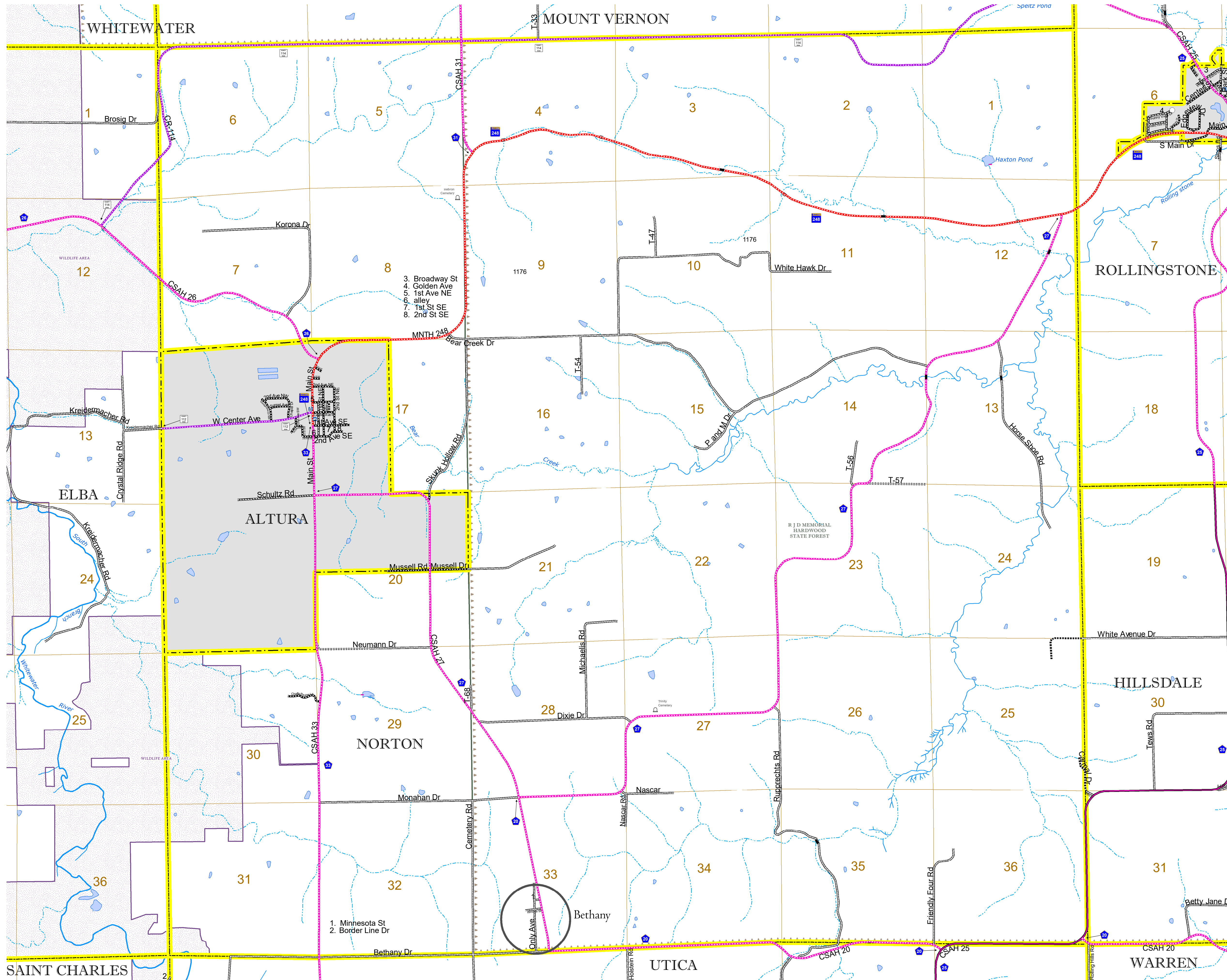


North American Datum
of 1986

ROAD AND ROADWAY FEATURES		BOUNDARY FEATURES	
INTERSTATE	CONCRETE	TRIBAL LAND	STATE OF MINNESOTA
US HIGHWAY	BITUMINOUS	COUNTY	MUNICIPALITY
MN HIGHWAY	GRAVEL	UNORGANIZED TERRITORY	FEDERAL ADJUSTED URBAN AREA (2014)
COUNTY STATE AID HIGHWAY	DIRT/UNIMPROVED	CIVIL TOWNSHIP	CONGRESSIONAL TOWNSHIP
COUNTY ROAD	OTHER	SECTION	MILITARY
TOWNSHIP ROAD	UNKNOWN	VOYAGEURS NATIONAL PARK	BOUNDARY WATERS CANOE AREA WILDERNESS
UNORGANIZED TERRITORY ROAD	RAMP OR CONNECTOR	STATE FOREST	NATIONAL FOREST
OTHER ROADS	INTERSTATE EXIT	NATIONAL AND STATE FOREST	NATIONAL TRAIL
Municipal	AVIATION FEATURES	WILDLIFE REFUGUE AREA	WILDLIFE MANAGEMENT AREA
Private	GENERAL AIRPORT	WILDLIFE REFUGUE AREA	HYDROLOGIC FEATURES
National Monument	AIRSTRIP	LAKE, POND OR RESERVOIR	STREAM (INTERMITTENT)
National Wildlife	SEAPLANE	DRAINAGE DITCH	WETLAND
State Game	AIRPORT RUNWAY	HISTORIC DISTRICT	ISLAND OR LAND
State Park	RAILROAD AND RAILWAY FEATURES	HISTORIC SITE	REGIONAL WATERSHED
Preserve	EMPIRE BUILDER STATION (AMTRAK)	MONUMENT	
	NORTHSTAR STATION (COMPUTER)		
	LIGHT RAIL		
	BLUE LINE		
	GREEN LINE		
	INFRASTRUCTURE FEATURES		
	LONG BRIDGE (200' OR GREATER SPAN)		
	MAJOR BRIDGE (20' TO 200' SPAN)		
	MINOR BRIDGE (5' TO 20' SPAN)		
	DAM		
	LOCK AND DAM		
	CITY CENTERS		
	STATE CAPITAL		
	COUNTY SEAT		
	CITY CENTER		
	UNINCORPORATED COMMUNITY		
	PUBLIC SERVICE FEATURES		
	MNDOT OFFICE		
	MNDOT TRUCK STATION		
	HIGHWAY PATROL DISTRICT OFFICE		
	STATE TRAVEL INFORMATION CENTER		
	REST AREA (FULL SERVICE)		
	REST AREA (VAULT TOILET)		
	WAYSIDE (VAULT OR PITY TOILET)		
	PARK AND RIDE LOT		
	PORT OF ENTRY		
	PUBLIC ACCESS POINT		
	MN STATE COLLEGE AND UNIVERSITY SYSTEM (MNSCU)		
	UNIVERSITY OF MN SYSTEM		
	FAIRGROUNDS		
	CULTURAL FEATURES		
	STATE HISTORICAL MARKER		
	HISTORIC DISTRICT		
	HISTORIC SITE		
	MONUMENT		



Population (U.S. Census 2010): 490



- 3. Broadway St
- 4. Golden Ave
- 5. 1st Ave NE
- 6. alley
- 7. 1st St SE
- 8. 2nd St SE

- 1. Minnesota St
- 2. Border Line Dr

To request information from this document in an alternative format, call 651-366-4718 or 1-800-657-3774 (Greater Minnesota); 711 or 1-800-627-3529 (Minnesota Relay). You may also send an e-mail to ADarequest.dot@state.mn.us. (Please request at least one week in advance.)