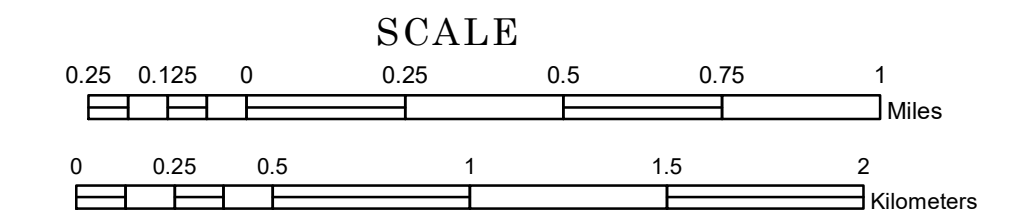


TOWNSHIP OF MARYSVILLE

PREPARED BY THE
MINNESOTA DEPARTMENT OF TRANSPORTATION
OFFICE OF TRANSPORTATION SYSTEM MANAGEMENT


IN COOPERATION WITH
U.S. DEPARTMENT OF TRANSPORTATION
FEDERAL HIGHWAY ADMINISTRATION



1 in = 1,600 ft

2024

Projection:
Transverse Mercator
NAD 1986
UTM Zone 15

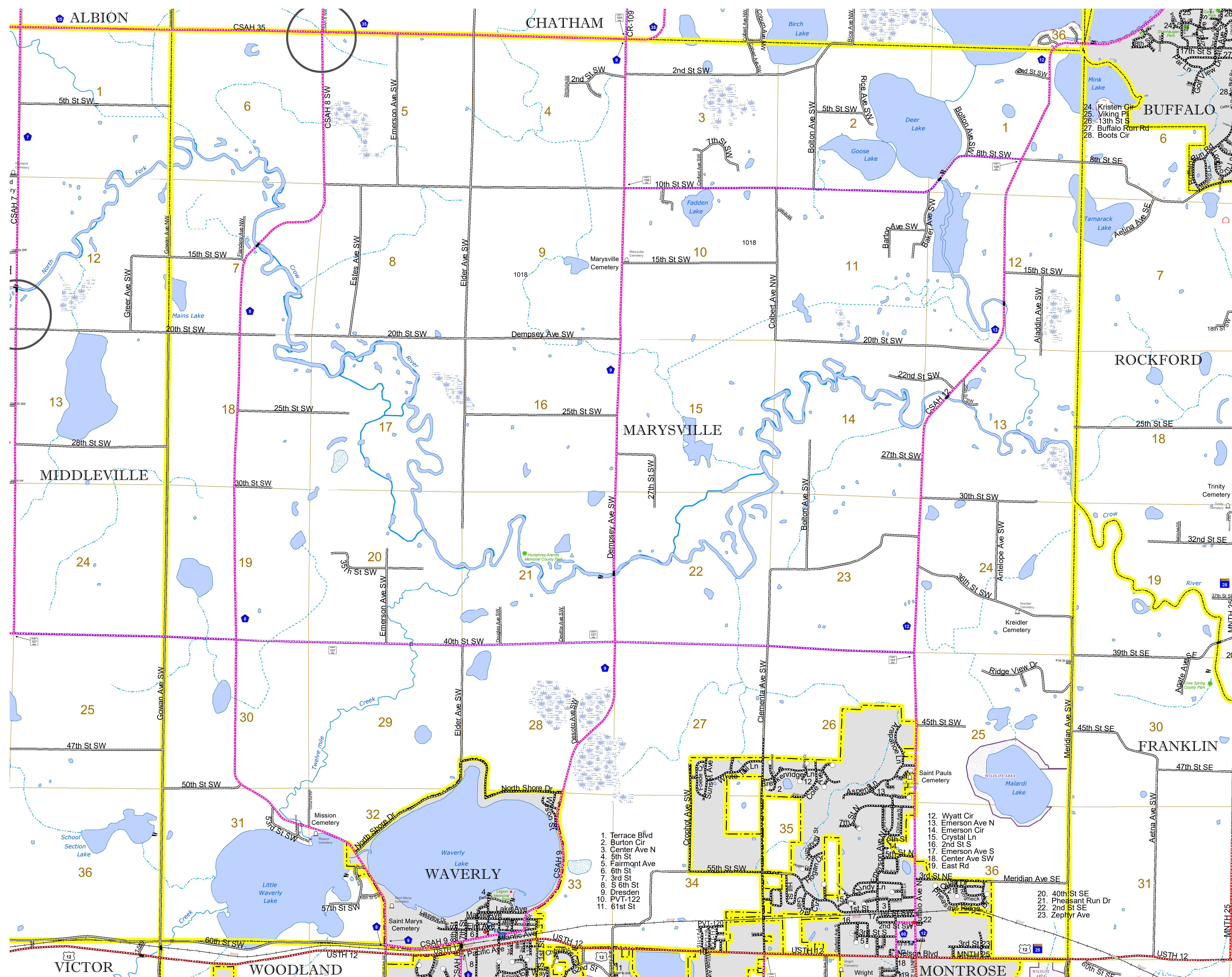


North American Datum
of 1986

ROAD AND ROADWAY FEATURES		BOUNDARY FEATURES	
INTERSTATE	CONCRETE	TRIAL LAND	TRIBAL LAND
US HIGHWAY	BITUMINOUS	STATE OF MINNESOTA	COUNTY
MN HIGHWAY	GRAVEL	MUNICIPALITY	MUNICIPALITY
COUNTY STATE AID HIGHWAY	DIRT/UNIMPROVED	UNORGANIZED TERRITORY	FEDERAL ADJUSTED URBAN AREA (2014)
COUNTY ROAD	OTHER	CIVIL TOWNSHIP	CIVIL TOWNSHIP
TOWNSHIP ROAD	UNKNOWN	CONGRESSIONAL TOWNSHIP	SECTION
UNORGANIZED TERRITORY ROAD	UNKNOWN	MILITARY	VOYAGEURS NATIONAL PARK
OTHER ROADS	RAMP OR CONNECTOR	AVIATION FEATURES	BOUNDARY WATERS GANOE AREA WILDERNESS
Municipal	INTERSTATE EXIT	COMMERCIAL AIRPORT	STATE PARK
Private	AVIATION FEATURES	GENERAL AIRPORT	REGIONAL PARK
National Monument	COMMERCIAL AIRPORT	AIRSTRIP	NATIONAL FOREST
National Park	GENERAL AIRPORT	SEAPLANE	NATIONAL AND STATE FOREST
National Wildlife Refuge	AIRSTRIP	AIRPORT RUNWAY	STATE FOREST
State Game	SEAPLANE	AVIATION FEATURES	NATIONAL TRAIL
State Park	AIRPORT RUNWAY	AVIATION FEATURES	WILDLIFE REFUGUE AREA
Preserve	AVIATION FEATURES	AVIATION FEATURES	WILDLIFE MANAGEMENT AREA
			HYDROLOGIC FEATURES
			RIVER OR STREAM (PERMANENT)
			LAKE, POND OR RESERVOIR
			STREAM (INTERMITTENT)
			DRAINAGE DITCH
			WETLAND
			ISLAND OR LAND
			REGIONAL WATERSHED



Population (U.S. Census 2010): 2147



1. Terrace Blvd
2. Burton Cir
3. Center Ave N
4. 5th St
5. Fairmont Ave
6. 6th St
7. 3rd St
8. S 6th St
9. Dresden
10. PVT-122
11. 61st St

12. Wyatt Cir
13. Emerson Ave N
14. Emerson Cir
15. Crystal Ln
16. 2nd St S
17. Emerson Ave S
18. Center Ave SW
19. East Rd

20. 40th St SE
21. Pheasant Run Dr
22. 2nd St SE
23. Zephyr Ave

To request information from this document in an alternative format, call 651-366-4718 or 1-800-657-3774 (Greater Minnesota); 711 or 1-800-627-3529 (Minnesota Relay). You may also send an e-mail to ADArequest.dot@state.mn.us. (Please request at least one week in advance.)