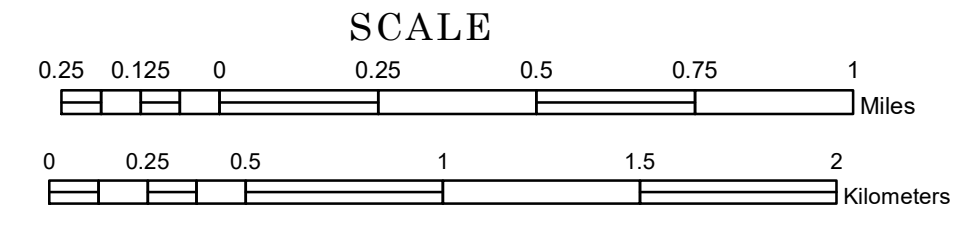


TOWNSHIP OF VICTOR


PREPARED BY THE
MINNESOTA DEPARTMENT OF TRANSPORTATION
OFFICE OF TRANSPORTATION SYSTEM MANAGEMENT

IN COOPERATION WITH
U.S. DEPARTMENT OF TRANSPORTATION
FEDERAL HIGHWAY ADMINISTRATION



1 in = 1,600 ft

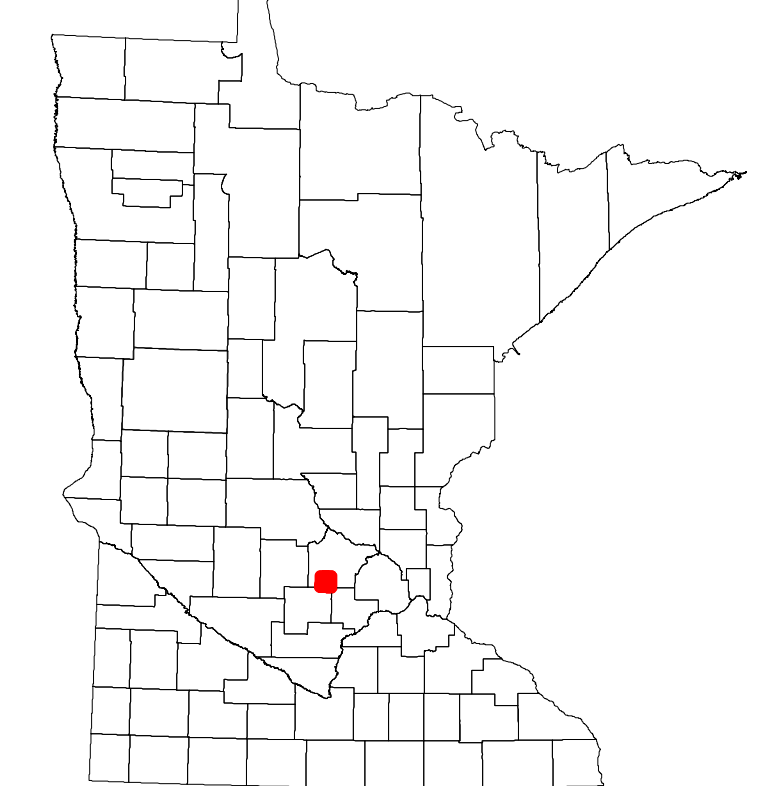
2024



Projection:
Transverse Mercator
NAD 1986
UTM Zone 15

North American Datum
of 1986

ROAD AND ROADWAY FEATURES		BOUNDARY FEATURES	
INTERSTATE	CONCRETE	TRIAL LAND	TRIAL LAND
US HIGHWAY	BITUMINOUS	STATE OF MINNESOTA	STATE OF MINNESOTA
MN HIGHWAY	GRAVEL	COUNTY	COUNTY
COUNTY STATE AID HIGHWAY	DIRT/UNIMPROVED	MUNICIPALITY	MUNICIPALITY
COUNTY ROAD	OTHER	UNORGANIZED TERRITORY	UNORGANIZED TERRITORY
TOWNSHIP ROAD	UNKNOWN	FEDERAL ADJUSTED URBAN AREA (2014)	FEDERAL ADJUSTED URBAN AREA (2014)
UNORGANIZED TERRITORY ROAD	UNKNOWN	CIVIL TOWNSHIP	CIVIL TOWNSHIP
OTHER ROADS	RAMP OR CONNECTOR	CONGRESSIONAL TOWNSHIP	CONGRESSIONAL TOWNSHIP
Municipal	INTERSTATE EXIT	SECTION	SECTION
Private	INTERSTATE EXIT	MILITARY	MILITARY
National Monument	INTERSTATE EXIT	VOYAGEURS NATIONAL PARK	VOYAGEURS NATIONAL PARK
State Forest	INTERSTATE EXIT	BOUNDARY WATERS CANOE AREA WILDERNESS	BOUNDARY WATERS CANOE AREA WILDERNESS
National Park	INTERSTATE EXIT	STATE PARK	STATE PARK
National Wildlife	INTERSTATE EXIT	NATIONAL FOREST	NATIONAL FOREST
State Park	INTERSTATE EXIT	NATIONAL AND STATE FOREST	NATIONAL AND STATE FOREST
Present	INTERSTATE EXIT	STATE FOREST	STATE FOREST
RAILROAD AND RAILWAY FEATURES	AVIATION FEATURES	NATIONAL TRAIL	NATIONAL TRAIL
EMPIRE BUILDER STATION (AMTRAK)	GENERAL AIRPORT	WILDLIFE REFUGUE AREA	WILDLIFE REFUGUE AREA
NORTHSTAR STATION (COMPUTER)	AIRSTRIP	WILDLIFE MANAGEMENT AREA	WILDLIFE MANAGEMENT AREA
SEAPLANE	SEAPLANE	HYDROLOGIC FEATURES	HYDROLOGIC FEATURES
AIRPORT RUNWAY	AIRPORT RUNWAY	RIVER OR STREAM (PERMANENT)	RIVER OR STREAM (PERMANENT)
TRIAL LAND	TRIAL LAND	LAKE, POND OR RESERVOIR	LAKE, POND OR RESERVOIR
STATE OF MINNESOTA	STATE OF MINNESOTA	STREAM (INTERMITTENT)	STREAM (INTERMITTENT)
COUNTY	COUNTY	DRAINAGE DITCH	DRAINAGE DITCH
MUNICIPALITY	MUNICIPALITY	WETLAND	WETLAND
UNORGANIZED TERRITORY	UNORGANIZED TERRITORY	ISLAND OR LAND	ISLAND OR LAND
FEDERAL ADJUSTED URBAN AREA (2014)	FEDERAL ADJUSTED URBAN AREA (2014)	REGIONAL WATERSHED	REGIONAL WATERSHED
CIVIL TOWNSHIP	CIVIL TOWNSHIP		
CONGRESSIONAL TOWNSHIP	CONGRESSIONAL TOWNSHIP		
SECTION	SECTION		
MILITARY	MILITARY		
VOYAGEURS NATIONAL PARK	VOYAGEURS NATIONAL PARK		
BOUNDARY WATERS CANOE AREA WILDERNESS	BOUNDARY WATERS CANOE AREA WILDERNESS		
STATE PARK	STATE PARK		
NATIONAL FOREST	NATIONAL FOREST		
NATIONAL AND STATE FOREST	NATIONAL AND STATE FOREST		
STATE FOREST	STATE FOREST		
NATIONAL TRAIL	NATIONAL TRAIL		
WILDLIFE REFUGUE AREA	WILDLIFE REFUGUE AREA		
WILDLIFE MANAGEMENT AREA	WILDLIFE MANAGEMENT AREA		
HYDROLOGIC FEATURES	HYDROLOGIC FEATURES		
RIVER OR STREAM (PERMANENT)	RIVER OR STREAM (PERMANENT)		
LAKE, POND OR RESERVOIR	LAKE, POND OR RESERVOIR		
STREAM (INTERMITTENT)	STREAM (INTERMITTENT)		
DRAINAGE DITCH	DRAINAGE DITCH		
WETLAND	WETLAND		
ISLAND OR LAND	ISLAND OR LAND		
REGIONAL WATERSHED	REGIONAL WATERSHED		



Population (U.S. Census 2010): 1032

To request information from this document in an alternative format, call 651-366-4718 or 1-800-657-3774 (Greater Minnesota); 711 or 1-800-627-3529 (Minnesota Relay). You may also send an e-mail to ADARquest.dot@state.mn.us. (Please request at least one week in advance.)