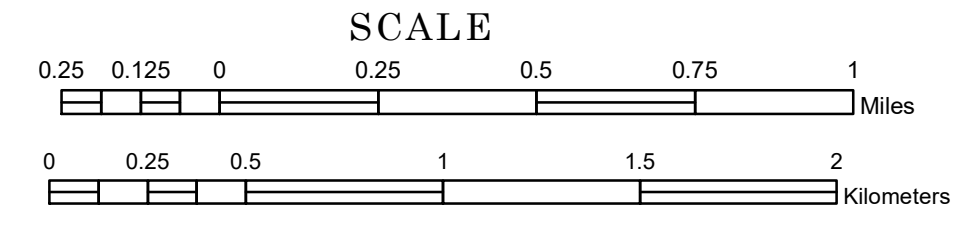


# TOWNSHIP OF LISBON


PREPARED BY THE  
MINNESOTA DEPARTMENT OF TRANSPORTATION  
OFFICE OF TRANSPORTATION SYSTEM MANAGEMENT

IN COOPERATION WITH  
U.S. DEPARTMENT OF TRANSPORTATION  
FEDERAL HIGHWAY ADMINISTRATION



1 in = 1,600 ft

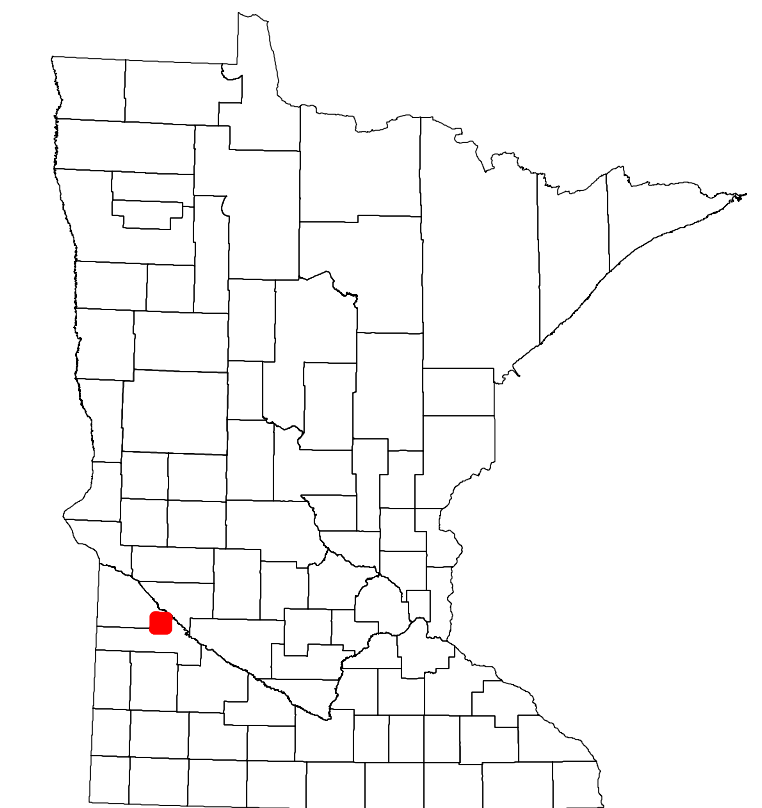
2024



Projection:  
Transverse Mercator  
NAD 1986  
UTM Zone 15

North American Datum  
of 1986

ROAD AND ROADWAY FEATURES		AVIATION FEATURES	
INTERSTATE	CONCRETE	COMMERCIAL AIRPORT	GENERAL AIRPORT
US HIGHWAY	BITUMINOUS	AIRSTRIP	SEAPLANE
MN HIGHWAY	GRAVEL	AIRPORT RUNWAY	RAILROAD AND RAILWAY FEATURES
COUNTY STATE AID HIGHWAY	DIRT/UNIMPROVED	EMPIRE BUILDER STATION (AMTRAK)	NORTHSTAR STATION (COMPUTER)
COUNTY ROAD	OTHER	LIGHT RAIL	BLUE LINE
TOWNSHIP ROAD	UNKNOWN	GREEN LINE	LONG BRIDGE (300' OR GREATER SPAN)
UNORGANIZED TERRITORY ROAD	RAMP OR CONNECTOR	INFRASTRUCTURE FEATURES	MAJOR BRIDGE (20' TO 300' SPAN)
OTHER ROADS	INTERSTATE EXIT	MUNICIPALITY	MINOR BRIDGE (5' TO 20' SPAN)
Municipal	GREAT RIVER ROAD	UNINCORPORATED COMMUNITY	DAM
Private	RAILROAD AND RAILWAY FEATURES	STATE CAPITAL	LOCK-AND-DAM
National Monument	RAILROAD AND RAILWAY FEATURES	CITY CENTER	STATE TRUCK STATION
State Forest	RAILROAD AND RAILWAY FEATURES	CITY CENTER	HIGHWAY PATROL DISTRICT OFFICE
State Game	RAILROAD AND RAILWAY FEATURES	CITY CENTER	STATE TRAVEL INFORMATION CENTER
State Park	RAILROAD AND RAILWAY FEATURES	CITY CENTER	REST AREA (FULL SERVICE)
Preserve	RAILROAD AND RAILWAY FEATURES	CITY CENTER	REST AREA (VAULT TOILET)
	RAILROAD AND RAILWAY FEATURES	CITY CENTER	REST AREA (VAULT OR PIT TOILET)
	RAILROAD AND RAILWAY FEATURES	CITY CENTER	PARK AND RIDE LOT
	RAILROAD AND RAILWAY FEATURES	CITY CENTER	PORT OF ENTRY
	RAILROAD AND RAILWAY FEATURES	CITY CENTER	PUBLIC ACCESS POINT
	RAILROAD AND RAILWAY FEATURES	CITY CENTER	MN STATE COLLEGE AND UNIVERSITY SYSTEM (MNSCU)
	RAILROAD AND RAILWAY FEATURES	CITY CENTER	UNIVERSITY OF MN SYSTEM
	RAILROAD AND RAILWAY FEATURES	CITY CENTER	FAIRGROUNDS
	RAILROAD AND RAILWAY FEATURES	CITY CENTER	CULTURAL FEATURES
	RAILROAD AND RAILWAY FEATURES	CITY CENTER	STATE HISTORICAL MARKER
	RAILROAD AND RAILWAY FEATURES	CITY CENTER	HISTORIC DISTRICT
	RAILROAD AND RAILWAY FEATURES	CITY CENTER	HISTORIC SITE
	RAILROAD AND RAILWAY FEATURES	CITY CENTER	MONUMENT
	RAILROAD AND RAILWAY FEATURES	CITY CENTER	BOUNDARY FEATURES
	RAILROAD AND RAILWAY FEATURES	CITY CENTER	TRIBAL LAND
	RAILROAD AND RAILWAY FEATURES	CITY CENTER	STATE OF MINNESOTA
	RAILROAD AND RAILWAY FEATURES	CITY CENTER	COUNTY
	RAILROAD AND RAILWAY FEATURES	CITY CENTER	MUNICIPALITY
	RAILROAD AND RAILWAY FEATURES	CITY CENTER	UNORGANIZED TERRITORY
	RAILROAD AND RAILWAY FEATURES	CITY CENTER	FEDERAL ADJUSTED URBAN AREA (2014)
	RAILROAD AND RAILWAY FEATURES	CITY CENTER	CIVIL TOWNSHIP
	RAILROAD AND RAILWAY FEATURES	CITY CENTER	CONGRESSIONAL TOWNSHIP
	RAILROAD AND RAILWAY FEATURES	CITY CENTER	SECTION
	RAILROAD AND RAILWAY FEATURES	CITY CENTER	MILITARY
	RAILROAD AND RAILWAY FEATURES	CITY CENTER	VOYAGEURS NATIONAL PARK
	RAILROAD AND RAILWAY FEATURES	CITY CENTER	BOUNDARY WATERS CANOE AREA WILDERNESS
	RAILROAD AND RAILWAY FEATURES	CITY CENTER	STATE PARK
	RAILROAD AND RAILWAY FEATURES	CITY CENTER	REGIONAL PARK
	RAILROAD AND RAILWAY FEATURES	CITY CENTER	NATIONAL FOREST
	RAILROAD AND RAILWAY FEATURES	CITY CENTER	NATIONAL AND STATE FOREST
	RAILROAD AND RAILWAY FEATURES	CITY CENTER	STATE FOREST
	RAILROAD AND RAILWAY FEATURES	CITY CENTER	WILDLIFE REFUGUE AREA
	RAILROAD AND RAILWAY FEATURES	CITY CENTER	WILDLIFE MANAGEMENT AREA
	RAILROAD AND RAILWAY FEATURES	CITY CENTER	HYDROLOGIC FEATURES
	RAILROAD AND RAILWAY FEATURES	CITY CENTER	RIVER OR STREAM (PERMANENT)
	RAILROAD AND RAILWAY FEATURES	CITY CENTER	LAKE, POND OR RESERVOIR
	RAILROAD AND RAILWAY FEATURES	CITY CENTER	STREAM (INTERMITTENT)
	RAILROAD AND RAILWAY FEATURES	CITY CENTER	DRAINAGE DITCH
	RAILROAD AND RAILWAY FEATURES	CITY CENTER	WETLAND
	RAILROAD AND RAILWAY FEATURES	CITY CENTER	ISLAND OR LAND
	RAILROAD AND RAILWAY FEATURES	CITY CENTER	REGIONAL WATERSHED



Population (U.S. Census 2010): 201

To request information from this document in an alternative format, call 651-366-4718 or 1-800-657-3774 (Greater Minnesota); 711 or 1-800-627-3529 (Minnesota Relay). You may also send an e-mail to ADAREquest.dot@state.mn.us. (Please request at least one week in advance.)