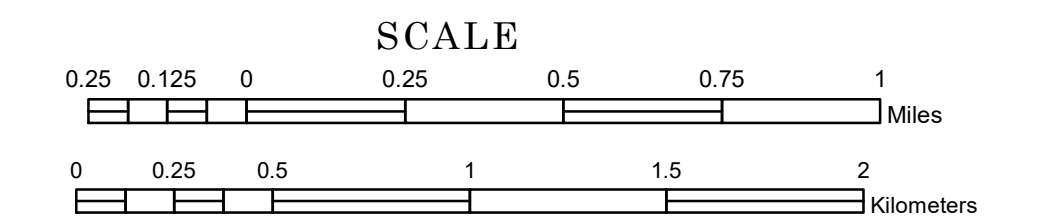


# TOWNSHIP OF WERGELAND


PREPARED BY THE  
MINNESOTA DEPARTMENT OF TRANSPORTATION  
OFFICE OF TRANSPORTATION SYSTEM MANAGEMENT

IN COOPERATION WITH  
U.S. DEPARTMENT OF TRANSPORTATION  
FEDERAL HIGHWAY ADMINISTRATION



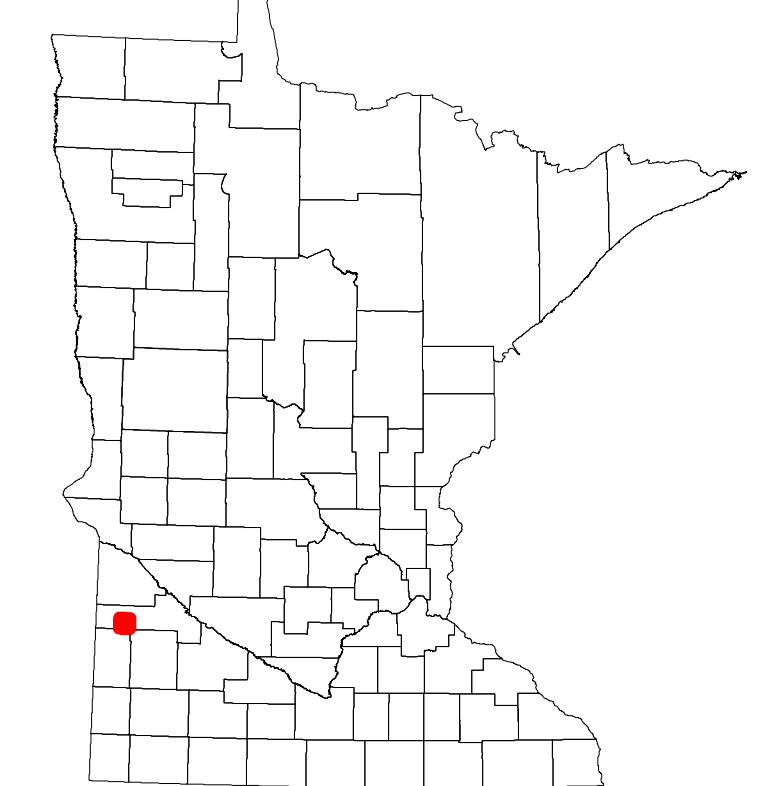
1 in = 1,600 ft  
**2024**

Projection:  
Transverse Mercator  
NAD 1986  
UTM Zone 15

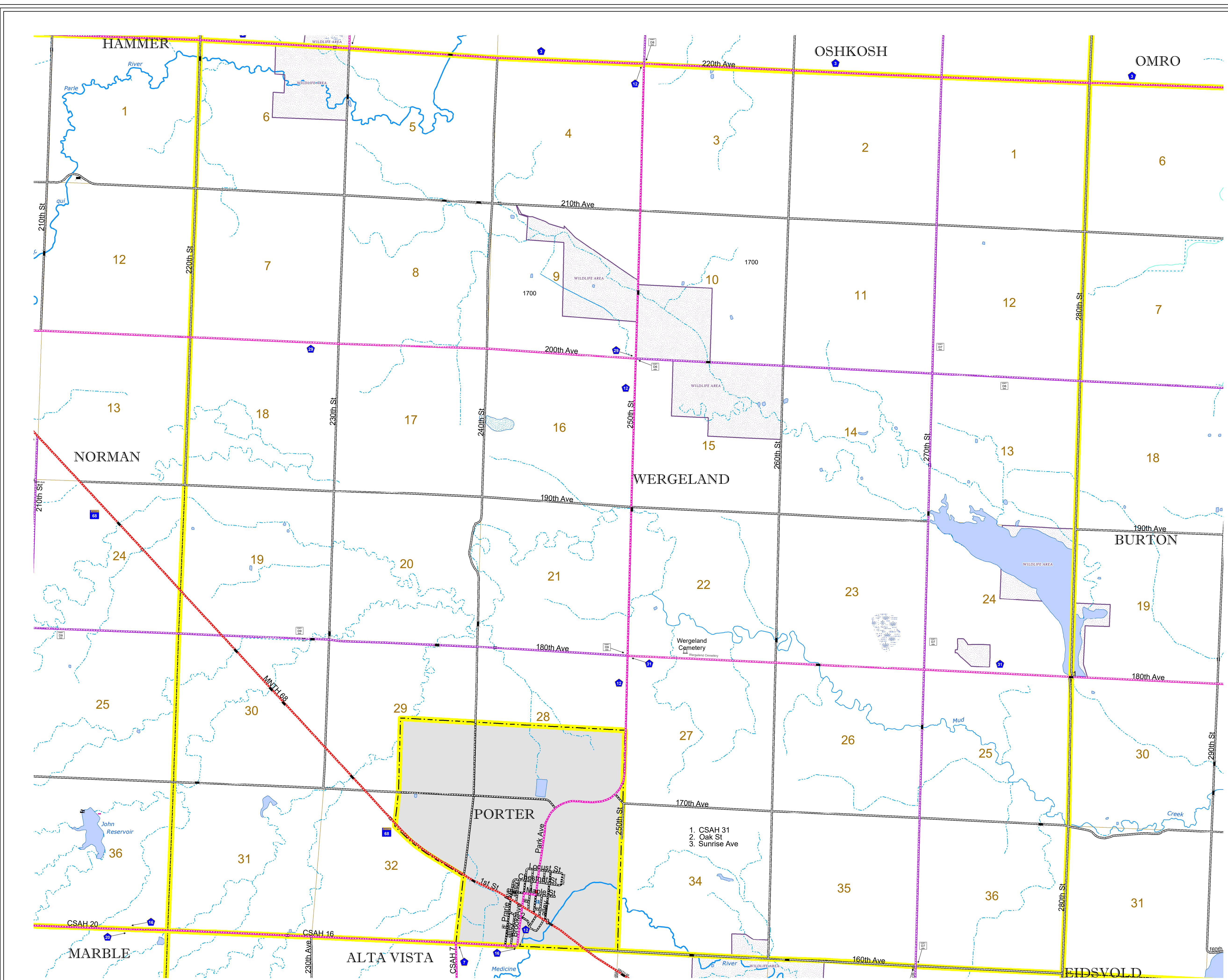


North American Datum  
of 1986

ROAD AND ROADWAY FEATURES		AVIATION FEATURES	
INTERSTATE	CONCRETE	COMMERCIAL AIRPORT	GENERAL AIRPORT
US HIGHWAY	BITUMINOUS	NORTHSTAR STATION (COMPUTER)	AIRSTRIP
MN HIGHWAY	GRAVEL	SEAPLANE	SEAPLANE
COUNTY STATE AID HIGHWAY	DIRT/UNIMPROVED	AIRPORT RUNWAY	AIRPORT RUNWAY
COUNTY ROAD	OTHER	BOUNDARY FEATURES	BOUNDARY FEATURES
TOWNSHIP ROAD	UNKNOWN	TRIBAL LAND	TRIBAL LAND
UNORGANIZED TERRITORY ROAD	UNKNOWN	STATE OF MINNESOTA	STATE OF MINNESOTA
OTHER ROADS	RAMP OR CONNECTOR	COUNTY	COUNTY
Municipal	INTERSTATE EXIT	MUNICIPALITY	MUNICIPALITY
Private	INTERSTATE EXIT	UNORGANIZED TERRITORY	UNORGANIZED TERRITORY
National Monument	INTERSTATE EXIT	FEDERAL ADJUSTED URBAN AREA (2014)	FEDERAL ADJUSTED URBAN AREA (2014)
National Park	INTERSTATE EXIT	CIVIL TOWNSHIP	CIVIL TOWNSHIP
National Wildlife State Game	INTERSTATE EXIT	CONGRESSIONAL TOWNSHIP	CONGRESSIONAL TOWNSHIP
National Forest	INTERSTATE EXIT	SECTION	SECTION
State Park	INTERSTATE EXIT	MILITARY	MILITARY
Present	INTERSTATE EXIT	VOYAGEURS NATIONAL PARK	VOYAGEURS NATIONAL PARK
BOUNDARY FEATURES	BOUNDARY FEATURES	BOUNDARY WATERS CANOE AREA WILDERNESS	BOUNDARY WATERS CANOE AREA WILDERNESS
STATE OF MINNESOTA	STATE OF MINNESOTA	STATE PARK	STATE PARK
COUNTY	COUNTY	REGIONAL PARK	REGIONAL PARK
MUNICIPALITY	MUNICIPALITY	NATIONAL FOREST	NATIONAL FOREST
UNORGANIZED TERRITORY	UNORGANIZED TERRITORY	NATIONAL AND STATE FOREST	NATIONAL AND STATE FOREST
FEDERAL ADJUSTED URBAN AREA (2014)	FEDERAL ADJUSTED URBAN AREA (2014)	STATE FOREST	STATE FOREST
CIVIL TOWNSHIP	CIVIL TOWNSHIP	NATIONAL TRAIL	NATIONAL TRAIL
CONGRESSIONAL TOWNSHIP	CONGRESSIONAL TOWNSHIP	WILDLIFE REFUGE AREA	WILDLIFE REFUGE AREA
SECTION	SECTION	WILDLIFE MANAGEMENT AREA	WILDLIFE MANAGEMENT AREA
MILITARY	MILITARY	HYDROLOGIC FEATURES	HYDROLOGIC FEATURES
VOYAGEURS NATIONAL PARK	VOYAGEURS NATIONAL PARK	RIVER OR STREAM (PERENNIAL)	RIVER OR STREAM (PERENNIAL)
BOUNDARY WATERS CANOE AREA WILDERNESS	BOUNDARY WATERS CANOE AREA WILDERNESS	LAKE, POND OR RESERVOIR	LAKE, POND OR RESERVOIR
STATE PARK	STATE PARK	STREAM (INTERMITTENT)	STREAM (INTERMITTENT)
REGIONAL PARK	REGIONAL PARK	DRAINAGE DITCH	DRAINAGE DITCH
NATIONAL FOREST	NATIONAL FOREST	WETLAND	WETLAND
NATIONAL AND STATE FOREST	NATIONAL AND STATE FOREST	ISLAND OR LAND	ISLAND OR LAND
STATE FOREST	STATE FOREST	REGIONAL WATERSHED	REGIONAL WATERSHED
NATIONAL TRAIL	NATIONAL TRAIL		
WILDLIFE REFUGE AREA	WILDLIFE REFUGE AREA		
WILDLIFE MANAGEMENT AREA	WILDLIFE MANAGEMENT AREA		
HYDROLOGIC FEATURES	HYDROLOGIC FEATURES		
RIVER OR STREAM (PERENNIAL)	RIVER OR STREAM (PERENNIAL)		
LAKE, POND OR RESERVOIR	LAKE, POND OR RESERVOIR		
STREAM (INTERMITTENT)	STREAM (INTERMITTENT)		
DRAINAGE DITCH	DRAINAGE DITCH		
WETLAND	WETLAND		
ISLAND OR LAND	ISLAND OR LAND		
REGIONAL WATERSHED	REGIONAL WATERSHED		



Population (U.S. Census 2010): 153



To request information from this document in an alternative format, call 651-366-4718 or 1-800-657-3774 (Greater Minnesota); 711 or 1-800-627-3529 (Minnesota Relay). You may also send an e-mail to [ADArequest.dot@state.mn.us](mailto:ADArequest.dot@state.mn.us). (Please request at least one week in advance.)