



Traffic Data Inc
 PO Box 16296
 St. Louis Park, MN 55416

CSAH 31 & Mendota Heights Rd
 Eagan, MN

File Name : 44 - CSAH 31 & Mendota Heights Rd, 8-26-15, 6am-7pm
 Site Code : 44
 Start Date : 8/26/2015
 Page No : 1

Groups Printed - Cars + - Trucks

Start Time	CSAH 31 (Pilot Knob Rd) Southbound						Mendota Heights Rd Westbound						CSAH 31 (Pilot Knob Rd) Northbound						Mendota Heights Rd Eastbound												
	UTM	Left	Thru	Right	Peds	App. Total	UTM	Left	Thru	Right	Peds	App. Total	UTM	Left	Thru	Right	Peds	App. Total	UTM	Left	Thru	Right	Peds	App. Total	UTM	Left	Thru	Right	Peds	App. Total	Int. Total
06:00 AM	0	2	14	1	0	17	0	4	1	0	0	7	4	11	65	10	17	2	92	0	0	4	4	12	0	0	0	0	0	17	133
06:15 AM	0	0	16	1	0	17	0	3	1	0	0	4	2	20	67	17	0	106	0	0	14	8	8	0	0	0	0	0	22	149	
06:30 AM	0	6	31	0	1	38	0	8	3	0	0	11	0	20	60	39	2	121	0	0	10	15	1	0	0	0	0	32	202		
06:45 AM	0	4	22	1	0	27	0	7	4	0	1	12	0	22	94	55	1	172	0	0	17	18	0	0	0	0	0	38	249		
Total	0	12	83	3	1	99	0	22	9	0	3	34	6	73	286	121	5	491	0	0	45	53	1	0	0	0	0	109	733		
07:00 AM	0	3	18	0	0	21	0	3	3	0	0	6	1	13	85	34	1	134	0	0	16	12	2	0	0	0	0	0	33	184	
07:15 AM	0	0	18	1	1	20	0	9	10	3	0	22	1	19	115	42	1	178	0	0	28	24	0	0	0	0	0	0	52	272	
07:30 AM	0	2	36	1	1	40	0	16	10	4	0	30	1	14	86	45	0	145	0	0	21	17	0	0	0	0	0	41	258		
07:45 AM	0	1	42	4	2	49	0	17	15	5	0	37	0	29	118	55	0	203	0	0	30	30	19	1	0	0	0	53	342		
Total	0	6	114	6	4	130	0	45	38	12	0	95	3	75	404	176	2	660	0	0	95	72	3	0	0	0	0	179	1064		
08:00 AM	0	5	44	1	1	51	0	13	9	2	0	24	1	13	80	45	0	139	0	0	14	19	0	0	0	0	0	0	34	248	
08:15 AM	0	3	44	3	2	52	0	10	10	2	2	24	0	20	81	21	0	113	0	0	20	11	0	0	0	0	0	31	220		
08:30 AM	0	0	36	2	1	39	0	12	6	1	0	19	0	11	69	25	0	114	0	0	23	13	3	0	0	0	0	39	211		
08:45 AM	0	1	46	5	0	52	0	7	3	1	1	11	0	14	65	31	1	111	0	0	15	14	1	0	0	0	0	32	206		
Total	0	9	170	11	4	194	0	42	28	6	2	78	1	58	295	122	1	477	0	0	72	57	4	0	0	0	0	136	885		
08:00 AM	0	3	38	1	0	42	0	10	3	4	0	17	2	7	47	25	0	81	0	0	7	7	12	0	0	0	0	22	162		
08:15 AM	0	1	33	1	0	35	0	7	2	4	0	13	0	13	46	23	0	82	0	0	9	8	0	0	0	0	0	19	149		
08:30 AM	0	2	27	1	0	30	0	9	6	2	2	17	0	11	43	13	0	67	0	0	14	13	0	0	0	0	0	29	143		
08:45 AM	0	0	31	1	0	32	0	8	4	1	1	14	1	5	34	18	2	60	0	0	7	14	1	0	0	0	0	22	128		
Total	0	6	129	4	0	139	0	34	15	11	1	61	3	36	170	79	2	290	0	0	37	47	1	0	0	0	0	92	582		
10:00 AM	0	2	36	2	1	41	0	3	8	2	0	13	1	11	42	15	0	69	0	0	4	10	0	0	0	0	0	16	139		
10:15 AM	0	0	31	1	1	33	0	10	2	2	0	14	1	5	41	20	1	68	0	0	8	9	0	0	0	0	0	19	134		
10:30 AM	0	5	30	3	0	38	0	11	3	1	0	15	1	14	23	28	0	66	0	0	13	8	0	0	0	0	0	23	142		
10:45 AM	1	6	33	0	0	40	0	25	7	4	0	36	2	11	38	46	0	97	0	0	14	6	1	0	0	0	0	22	185		
Total	1	13	130	6	2	152	0	49	20	9	0	78	5	41	144	109	1	300	0	0	39	33	1	0	0	0	0	80	610		
11:00 AM	0	5	58	0	0	63	0	33	5	1	1	39	0	14	38	17	0	69	0	0	9	9	0	0	0	0	0	19	190		
11:15 AM	0	0	48	0	0	48	0	24	9	1	0	35	0	9	48	21	0	78	0	0	3	10	0	0	0	0	0	15	176		
11:30 AM	0	2	50	1	0	53	0	39	7	3	3	52	0	6	57	17	4	84	0	0	2	10	2	0	0	0	0	15	204		
11:45 AM	0	7	49	3	0	51	0	38	5	3	2	48	2	17	54	18	4	95	0	0	10	10	1	0	0	0	0	22	216		
Total	0	14	205	4	0	215	0	134	26	8	6	174	2	46	197	73	8	326	0	0	24	39	3	0	0	0	0	71	786		
12:00 PM	0	2	58	5	0	65	0	30	10	2	0	42	0	14	48	17	4	83	0	0	6	18	2	0	0	0	0	28	218		
12:15 PM	0	2	50	1	0	53	0	26	9	3	2	40	2	23	37	18	4	84	0	0	10	8	0	0	0	0	0	20	197		
12:30 PM	0	1	47	3	0	58	0	23	8	2	2	35	0	10	58	21	8	97	0	0	16	11	8	0	0	0	0	35	225		
12:45 PM	0	2	47	0	0	49	0	25	5	2	1	34	3	60	59	30	1	106	0	0	12	13	1	0	0	0	0	28	216		
Total	0	7	208	9	0	224	0	105	32	9	5	151	5	63	202	86	17	370	0	0	44	50	11	0	0	0	0	111	856		
01:00 PM	0	3	53	1	0	57	0	20	9	3	5	37	0	15	61	19	6	101	0	0	17	14	1	0	0	0	0	32	227		
01:15 PM	0	3	36	2	1	42	0	18	6	3	2	29	1	15	48	15	0	79	0	0	7	21	0	0	0	0	0	30	180		
01:30 PM	0	0	31	1	0	32	0	21	9	2	1	33	1	16	46	16	2	81	0	0	13	22	1	0	0	0	0	38	184		
01:45 PM	0	2	45	1	0	48	0	45	10	0	1	56	0	21	44	10	2	77	0	0	10	13	2	0	0	0	0	26	207		
Total	0	8	185	5	1	179	0	104	34	8	9	155	2	67	199	60	10	338	0	0	47	70	4	0	0	0	0	126	798		



Traffic Data Inc
 PO Box 16296
 St. Louis Park, MN 55416

**CSAH 31 & Mendota Heights Rd
 Eagan, MN**

File Name : 44 - CSAH 31 & Mendota Heights Rd, 8-26-15, 6am-7pm
Site Code : 44
Start Date : 8/26/2015
Page No : 2

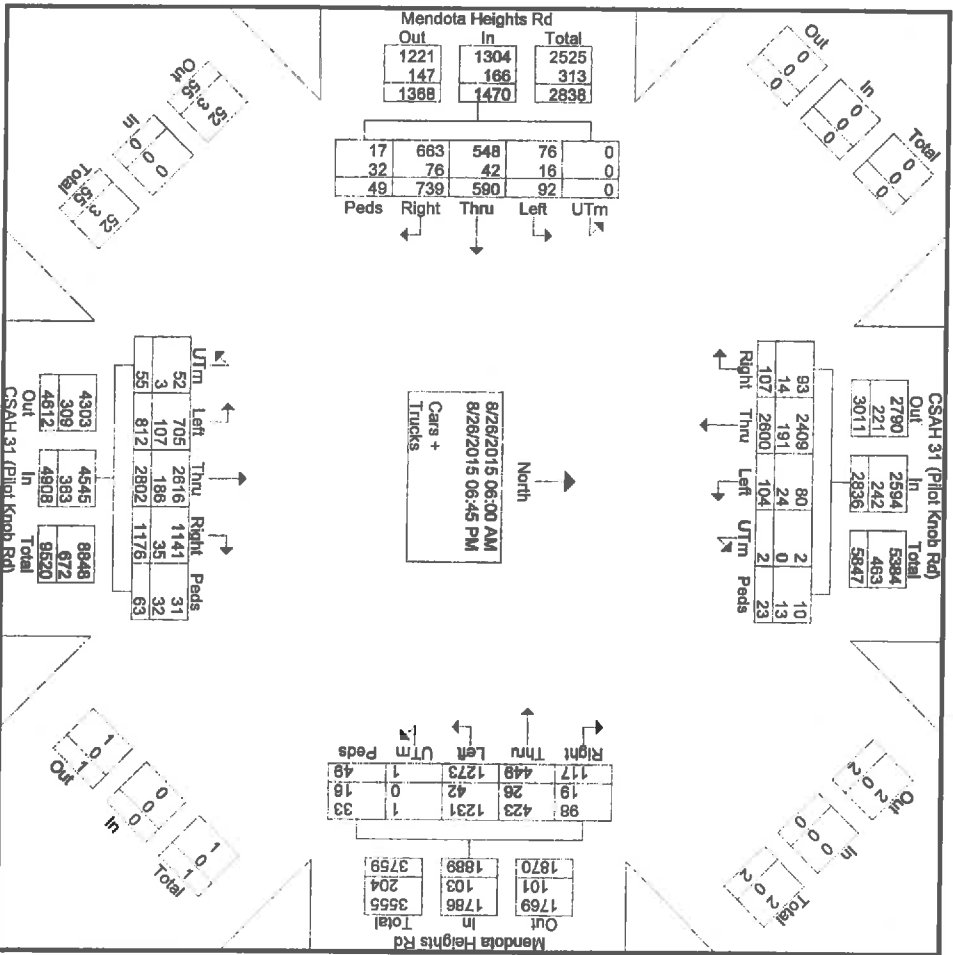
Start Time	CSAH 31 (Pilot Knob Rd)										Mendota Heights Rd										CSAH 31 (Pilot Knob Rd)										Mendota Heights Rd									
	Southbound					Westbound					Northbound					Eastbound																								
	Utrm	Left	Thru	Right	Peds	Utrm	Left	Thru	Right	Peds	Utrm	Left	Thru	Right	Peds	Utrm	Left	Thru	Right	Peds	Utrm	Left	Thru	Right	Peds	Utrm	Left	Thru	Right	Peds										
02:00 PM	0	3	35	2	0	0	20	8	1	0	0	15	7	48	21	0	0	2	2	0	0	2	1	7	7	15	15	2	2	25										
02:15 PM	0	2	40	3	0	0	15	4	2	0	0	7	26	5	43	0	0	1	1	0	0	3	8	8	15	15	2	2	26											
02:30 PM	1	3	50	1	0	0	29	10	6	0	0	11	37	18	67	0	0	3	3	0	0	3	15	11	11	11	2	31												
02:45 PM	0	2	44	1	0	0	45	17	1	0	0	11	48	18	80	0	0	3	3	0	0	3	10	18	18	0	31													
Total	1	10	169	7	1	0	109	38	10	1	0	44	160	62	275	0	0	9	9	0	0	9	40	59	59	4	112	734												
03:00 PM	0	1	68	7	0	0	31	18	2	4	55	19	58	15	97	0	0	3	6	14	254	6	6	14	14	2	25													
03:15 PM	0	0	59	2	1	1	20	5	1	2	29	26	48	18	96	0	0	1	6	19	213	5	9	28	0	42														
03:30 PM	0	6	151	7	0	0	62	14	1	2	79	24	44	7	80	0	0	5	9	28	365	7	7	21	0	42														
03:45 PM	0	2	80	1	1	0	43	11	1	3	58	17	32	18	67	0	0	2	7	21	249	2	7	21	0	30														
Total	0	9	369	17	2	1	156	48	5	11	221	86	183	58	340	0	0	11	28	82	1081	11	28	82	2	123														
04:00 PM	0	2	86	3	3	0	71	16	4	3	94	24	37	9	73	0	0	3	5	26	297	3	5	26	2	36														
04:15 PM	0	0	95	6	0	0	45	8	3	1	57	17	38	23	78	0	0	1	16	27	281	1	16	27	1	45														
04:30 PM	0	2	113	7	0	0	66	16	8	0	90	27	64	25	120	0	0	4	15	22	373	2	15	22	0	41														
04:45 PM	0	2	71	3	1	0	48	18	3	2	71	26	72	25	125	0	0	1	17	13	306	1	17	13	2	33														
Total	0	6	365	19	4	0	230	58	18	6	312	94	211	82	396	0	0	9	53	88	1257	5	53	88	5	155														
05:00 PM	0	3	95	4	1	0	55	23	6	2	86	25	84	28	140	0	0	1	19	13	364	3	19	13	2	35														
05:15 PM	0	3	85	1	0	0	41	15	3	0	59	25	44	26	97	0	0	2	12	9	270	3	12	9	1	25														
05:30 PM	0	1	76	5	0	0	29	14	5	2	50	19	77	34	132	0	0	0	7	11	287	0	7	11	3	23														
05:45 PM	0	1	51	1	1	0	38	17	5	1	61	23	53	19	97	0	0	0	8	15	236	0	8	15	1	24														
Total	0	8	307	11	2	0	163	69	19	5	256	92	258	108	466	0	0	6	46	48	1157	6	46	48	5	107														
06:00 PM	0	2	76	1	1	0	39	18	1	0	58	15	29	15	59	0	0	0	7	9	213	0	7	9	0	16														
06:15 PM	0	0	44	2	1	0	20	9	0	0	29	9	27	10	46	0	0	2	4	7	137	0	4	7	2	15														
06:30 PM	0	1	25	2	0	0	14	4	1	0	19	8	24	8	41	0	0	2	8	11	107	0	8	11	0	19														
06:45 PM	0	0	41	1	0	0	7	2	0	0	9	8	13	7	33	0	0	1	3	4	103	0	3	4	1	19														
Total	0	3	186	6	2	0	80	33	2	0	115	40	93	40	179	0	0	5	20	41	560	0	5	20	3	69														
Grand Total	2	104	2600	107	23	2836	1273	449	117	49	1889	812	2802	1176	4908	0	0	92	590	739	11103	0	92	590	49	1470														
Apprch %	0.1	3.7	91.7	3.8	0.8	25.5	67.4	23.8	6.2	2.6	17	16.5	57.1	24	44.2	0	0	6.3	40.1	50.3	3.3	0.8	5.3	6.7	0.4	13.2														
Total %	0.9	23.4	1	0.2	0.1	11.5	4	1.1	0.4	0.5	7.3	7.3	25.2	10.6	0.6	0	0	0.8	5.3	6.7	0.4	0.8	5.3	6.7	0.4	13.2														
Cars +	2	80	2409	93	10	2594	1231	423	98	33	1786	52	705	2616	1141	31	0	76	548	663	10229	0	76	548	663	17	1304													
% Cars +	100	76.9	92.7	86.9	43.5	91.5	96.7	94.2	83.8	67.3	94.5	86.8	93.4	97	92.6	0	0	82.6	92.9	89.7	88.7	82.6	82.6	89.7	34.7	88.7														
Trucks	0	24	191	14	13	242	42	26	19	16	103	107	185	35	363	0	0	16	42	76	874	0	16	42	76	32	186													
% Trucks	0	23.1	7.3	13.1	56.5	8.5	3.3	5.8	16.2	32.7	5.5	13.2	6.6	3	7.4	0	0	17.4	7.1	10.3	7.9	17.4	7.1	10.3	65.3	11.3														



Traffic Data Inc
 PO Box 16296
 St. Louis Park, MN 55416

CSAH 31 & Mendota Heights Rd
 Eagan, MN

File Name : 44 - CSAH 31 & Mendota Heights Rd, 8-26-15, 6am-7pm
 Site Code : 44
 Start Date : 8/26/2015
 Page No : 3





Trafic Data Inc
 PO Box 16296
 St. Louis Park, MN 55416

CSAH 31 & Mendota Heights Rd
 Eagan, MN

File Name : 44 - CSAH 31 & Mendota Heights Rd, 8-26-15, 6am-7pm
 Site Code : 44
 Start Date : 8/26/2015
 Page No : 4

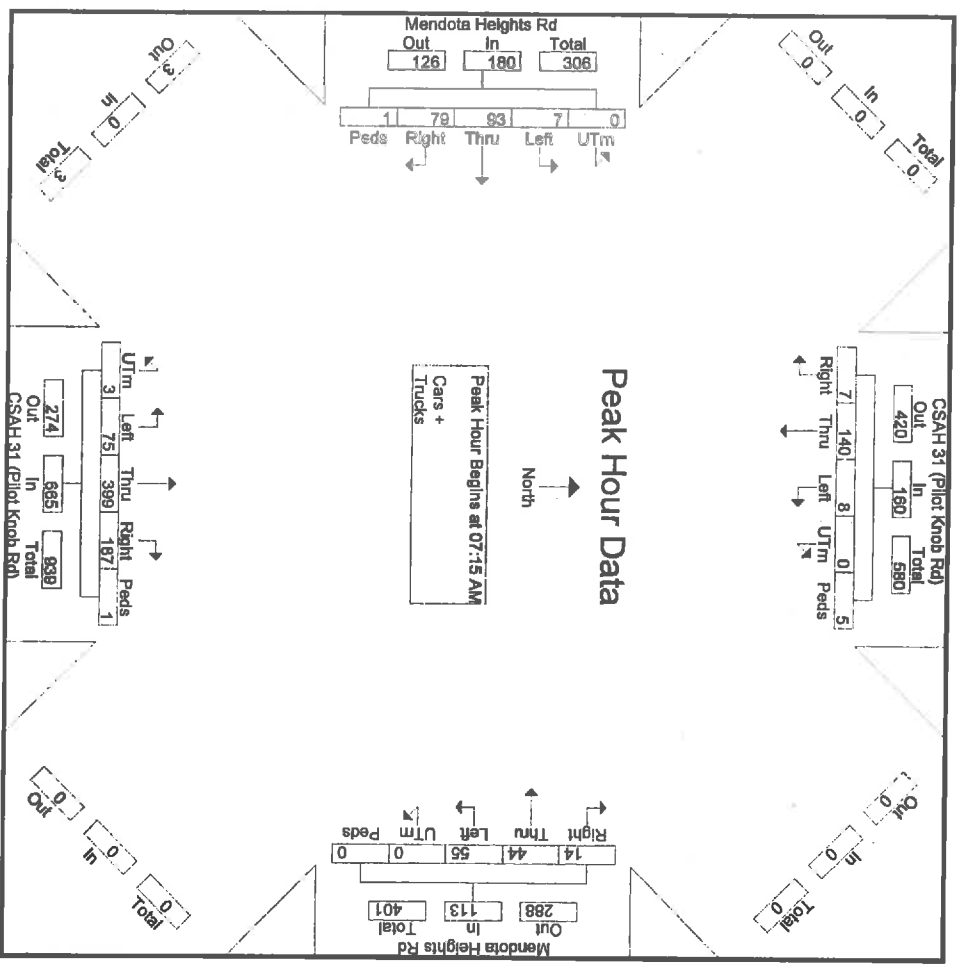
Start Time	CSAH 31 (Pilot Knob Rd)						Mendota Heights Rd						CSAH 31 (Pilot Knob Rd)						Mendota Heights Rd							
	UTM	Left	Thru	Right	Peds	App. Total	UTM	Left	Thru	Right	Peds	App. Total	UTM	Left	Thru	Right	Peds	App. Total	UTM	Left	Thru	Right	Peds	App. Total	Int. Total	
Peak Hour Analysis From 06:00 AM to 09:45 AM - Peak 1 of 1																										
Peak Hour for Entire Intersection Begins at 07:15 AM																										
07:15 AM	0	0	18	1	1	20	0	9	10	3	0	22	1	19	115	42	1	178	0	0	28	24	0	52	272	
07:30 AM	0	2	36	1	1	40	0	16	10	4	0	30	0	14	86	45	0	145	0	3	21	17	0	41	256	
07:45 AM	0	1	42	4	2	49	0	17	15	5	0	37	1	29	118	55	0	203	0	3	30	19	1	53	342	
08:00 AM	0	5	44	1	1	51	0	13	9	2	0	24	1	13	80	45	0	139	0	1	14	19	0	34	248	
Total Volume	0	8	140	7	5	160	0	55	44	14	0	113	3	75	399	187	1	665	0	7	93	79	1	180	1118	
% App. Total	.000	.400	.795	.438	.625	.784	.000	.487	.389	.124	.000	.764	.750	.547	.845	.850	.250	.819	.000	.583	.775	.823	.250	.849	.817	



Traffic Data Inc
 PO Box 16296
 St. Louis Park, MN 55416

CSAH 31 & Mendota Heights Rd
 Eagan, MN

File Name : 44 - CSAH 31 & Mendota Heights Rd, 8-26-15, 6am-7pm
 Site Code : 44
 Start Date : 8/26/2015
 Page No : 5





Traffic Data Inc
 PO Box 162296
 St. Louis Park, MN 55416

CSAH 31 & Mendota Heights Rd
 Eagan, MN

File Name : 44 - CSAH 31 & Mendota Heights Rd, 8-26-15, 6am-7pm
 Site Code : 44
 Start Date : 8/26/2015
 Page No : 6

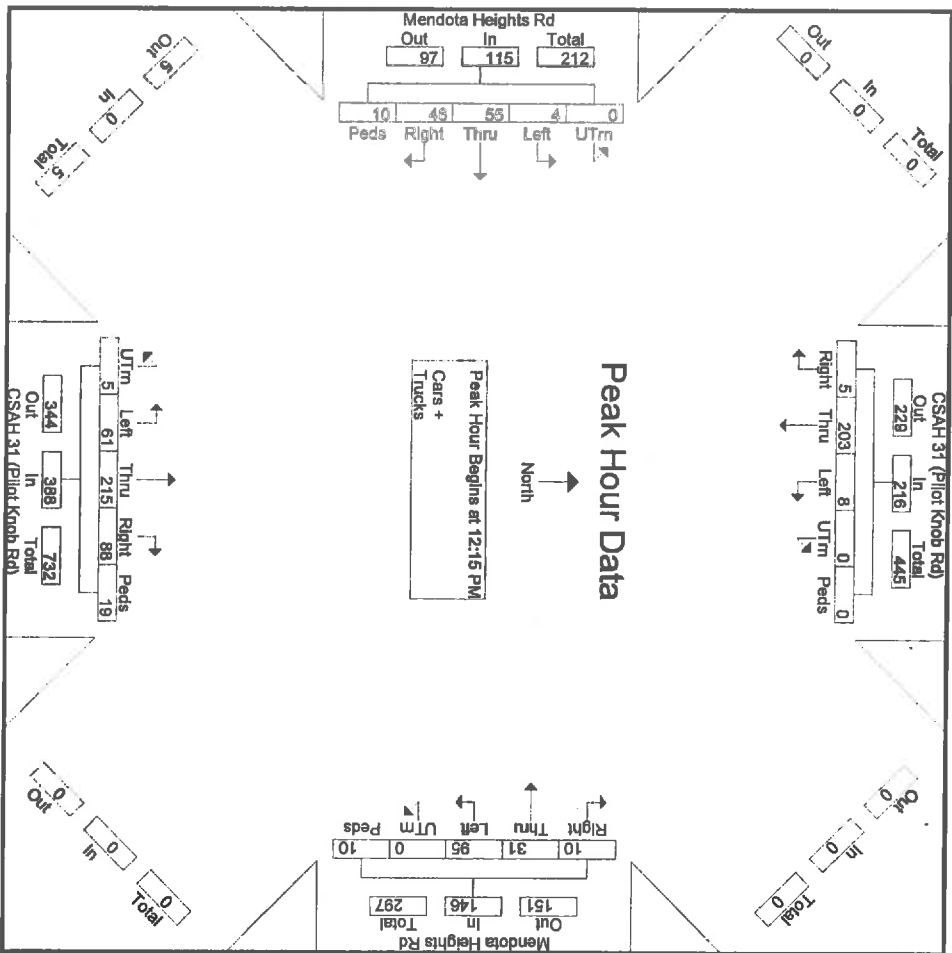
Start Time	CSAH 31 (Pilot Knob Rd) Southbound						Mendota Heights Rd Westbound						CSAH 31 (Pilot Knob Rd) Northbound						Mendota Heights Rd Eastbound							
	Utrm	Left	Thru	Right	Peds	App. Total	Utrm	Left	Thru	Right	Peds	App. Total	Utrm	Left	Thru	Right	Peds	App. Total	Utrm	Left	Thru	Right	Peds	App. Total	Int. Total	
Peak Hour Analysis From 10:00 AM to 01:45 PM - Peak 1 of 1																										
Peak Hour for Entire Intersection Begins at 12:15 PM																										
12:15 PM	0	2	50	1	0	53	0	26	9	3	2	40	2	23	37	18	4	84	0	2	10	8	0	20	187	
12:30 PM	0	2	53	3	0	58	0	23	8	2	2	35	0	10	56	21	8	97	0	0	16	11	8	35	225	
12:45 PM	0	1	47	0	0	48	0	26	5	2	1	34	3	13	59	30	1	106	0	2	12	13	1	28	216	
01:00 PM	0	3	53	1	0	57	0	20	9	3	5	37	0	15	61	19	6	101	0	0	17	14	1	32	227	
Total Volume	0	8	203	5	0	216	0	95	31	10	10	146	5	61	215	88	19	388	0	4	55	46	10	115	865	
% App. Total	.000	.37	.958	.23	.000	.931	.000	.651	.212	.68	.68	.913	.13	.157	.554	.227	.49	.915	.000	.500	.809	.921	.313	.821	.953	
PHF	.000	.667	.958	.417	.000	.931	.000	.913	.861	.833	.500	.913	.417	.663	.881	.733	.594	.915	.000	.500	.809	.921	.313	.821	.953	



Traffic Data Inc
 PO Box 16296
 St. Louis Park, MN 55416

CSAH 31 & Mendota Heights Rd
 Eagan, MN

File Name : 44 - CSAH 31 & Mendota Heights Rd, 8-26-15, 6am-7pm
 Site Code : 44
 Start Date : 8/26/2015
 Page No : 7





Traffic Data Inc
 PO Box 16296
 St. Louis Park, MN 55416

**CSAH 31 & Mendota Heights Rd
 Eagan, MN**

File Name : 44 - CSAH 31 & Mendota Heights Rd, 8-26-15, 6am-7pm
 Site Code : 44
 Start Date : 8/26/2015
 Page No : 8

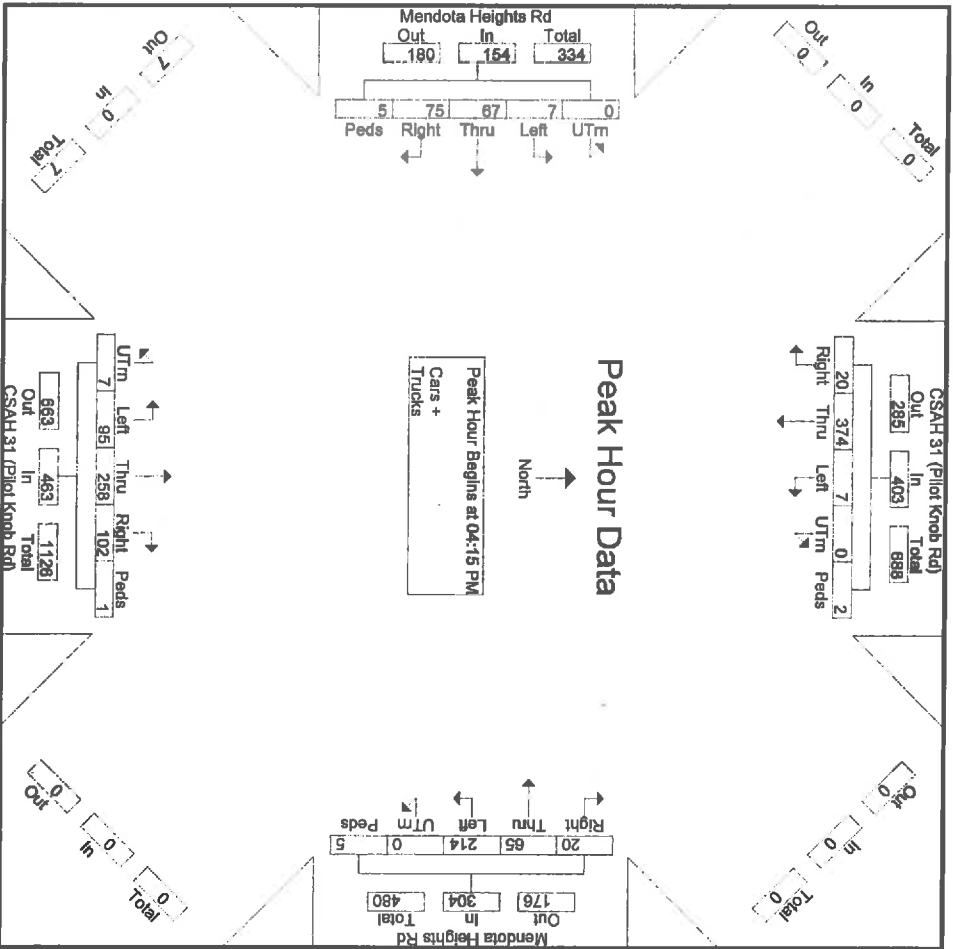
Start Time	CSAH 31 (Pilot Knob Rd)						Mendota Heights Rd						CSAH 31 (Pilot Knob Rd)						Mendota Heights Rd											
	Southbound			Westbound			Northbound			Eastbound																				
UTM	Left	Thru	Right	Peds	App. Total	UTM	Left	Thru	Right	Peds	App. Total	UTM	Left	Thru	Right	Peds	App. Total	UTM	Left	Thru	Right	Peds	App. Total	Int. Total						
Peak Hour Analysis From 02:00 PM to 06:45 PM - Peak 1 of 1																														
Peak Hour for Entire Intersection Begins at 04:15 PM																														
04:15 PM	0	0	95	0	0	101	0	45	8	3	1	57	0	17	38	23	0	78	0	1	16	27	1	45	281					
04:30 PM	0	2	113	7	0	122	0	66	16	8	0	90	4	27	84	25	0	120	0	4	15	22	0	41	373					
04:45 PM	0	2	71	3	1	77	0	48	18	3	2	71	1	26	72	25	1	125	0	1	17	13	2	33	306					
05:00 PM	0	3	95	4	1	103	0	55	23	6	2	86	2	25	84	29	0	140	0	1	19	13	2	35	364					
Total Volume	0	7	374	20	2	403	0	214	65	20	5	304	7	95	258	102	1	463	0	7	67	75	5	154	1324					
% App. Total	.000	1.7	92.8	5	0.5	826	.000	70.4	21.4	6.6	1.6	844	4.38	20.5	55.7	22	0.2	463	.000	4.5	43.5	48.7	3.2	134	887					
PHF	.583			.827			.714			.500			.844			.438			.882			.625			.856			.887		



Traffic Data Inc
 PO Box 16296
 St. Louis Park, MN 55416

CSAH 31 & Mendota Heights Rd
 Eagan, MN

File Name : 44 - CSAH 31 & Mendota Heights Rd, 8-26-15, 6am-7pm
Site Code : 44
Start Date : 8/26/2015
Page No : 9



Peak Hour Begins at 04:15 PM
 Cars + Trucks

